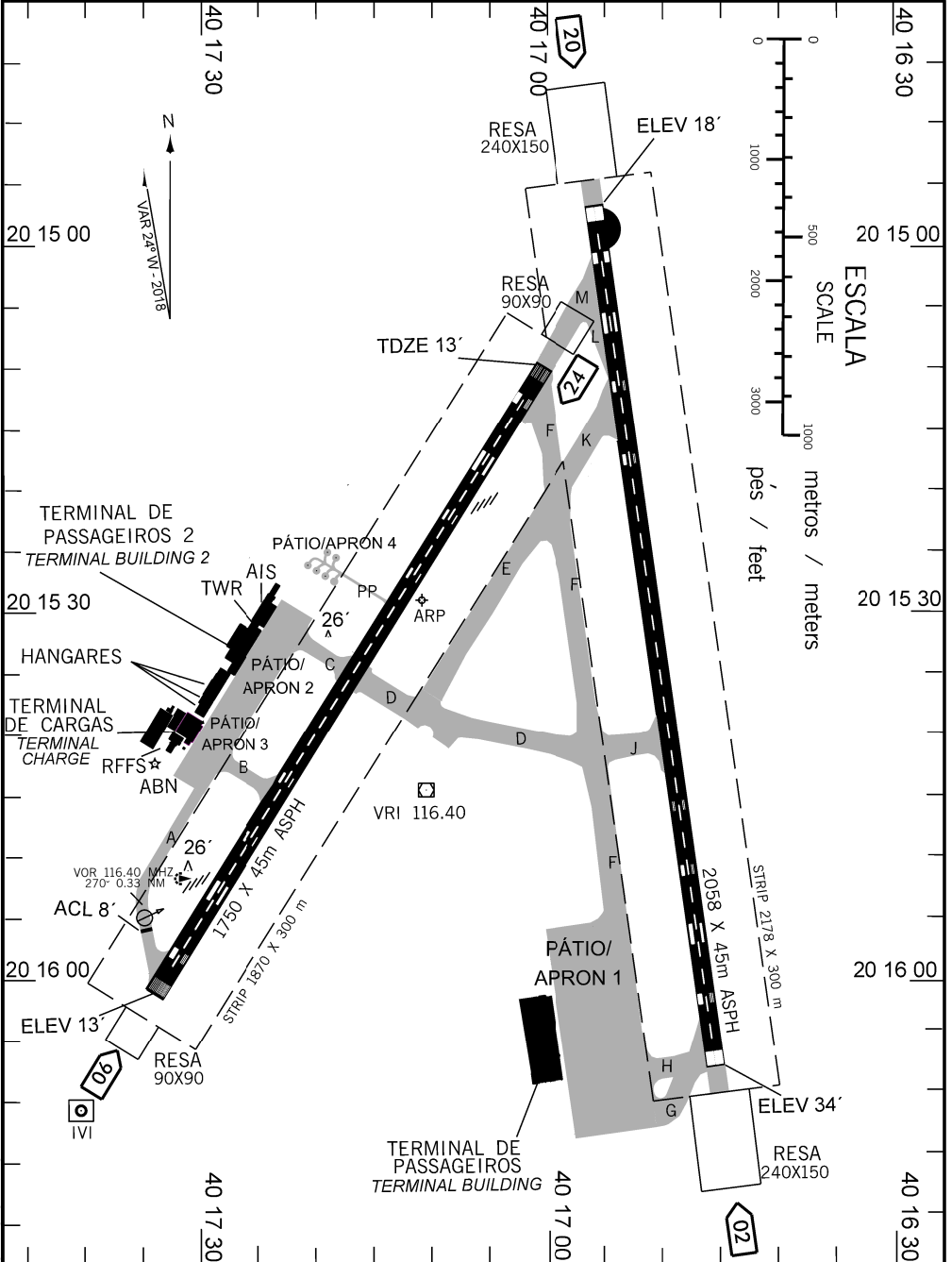


AD ELEV: 34'

ARP: S20 15 29 W040 17 11

ATIS / D-ATIS 127.575	CLRD NIL	GNDC 121.95	TWR / AFIS 118.10 121.50	APRON NIL
---------------------------------	--------------------	-----------------------	------------------------------------	---------------------



CHANGES: NEW CHART

ADC - SBVT: INFORMAÇÕES COMPLEMENTARES / COMPLEMENTARY INFORMATION

CARACTERÍSTICAS FÍSICAS / PHYSICAL CHARACTERISTICS												
PISTA RUNWAY				DIMENSÕES(m) DIMENSIONS(m)					PCN	TIPO DE SUPERFÍCIE SURFACE KIND		
RWY	BRG MAG	Tipo Type	RCD	RWY	SWY	CWY	STRIP	RESA	RWY	RWY	SWY	
a	b	c	d	e	f	g	h	i	j	k	l	
06	055	NPA	3	1750 X 45			1870 X 300	90X90	PCN 45/F/B/X/T	ASPH		
24	235	PA-1	3									
02	015	NPA	4	2058 X 45			2178 X 300	240 X 150	PCN 86/F/B/X/T	ASPH		
20	195	NPA	4									

DISTÂNCIAS DECLARADAS, AUXÍLIOS VISUAIS E COORDENADAS DAS CABECEIRAS
DECLARED DISTANCES, VISUAL AIDS AND THRESHOLD COORDINATES

RWY	TORA(m)	TODA(m)	ASDA(m)	LDA(m)	AUXÍLIOS / AIDS		ALTURA GEOIDAL(m) GEOID HEIGHT(m)	COORDENADAS COORDINATES
06	1750	1750	1750	1750	PAPI PAPI		- 6,11	S20° 15' 52" W040° 17' 28"
24	1750	1750	1750	1750			- 6,12	S20° 15' 03" W040° 16' 56"
02	2058	2058	2058	2058			- 6,15	S20° 15' 58" W040° 16' 42"
20	2058	2058	2058	2058			- 6,15	S20° 14' 52" W040° 16' 52"

SERVIÇO DE SALVAMENTO E CONTRA - INCÊNDIO / RESCUE AND FIRE FIGHTING SERVICE: RFFS REQ - 7

RWY 06 / 24

Sinalização horizontal / Marking Aids

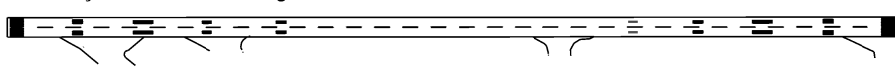


Auxílios luminosos / Lighting Aids

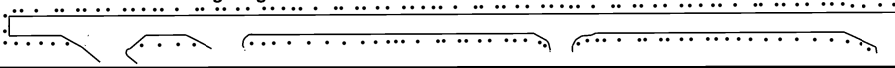


RWY 02 / 20

Sinalização horizontal / Marking Aids



Auxílios luminosos / Lighting Aids



RMK:

1- MAIOR ACFT A OPERAR NAS TWY D, E, F, G, H, J, K, L, M: B767-200.
MAXMUM WINGSPAN TWY D, E, F, G, H, J, K, L, M: B767-200.

CHANGES: NEW CHART