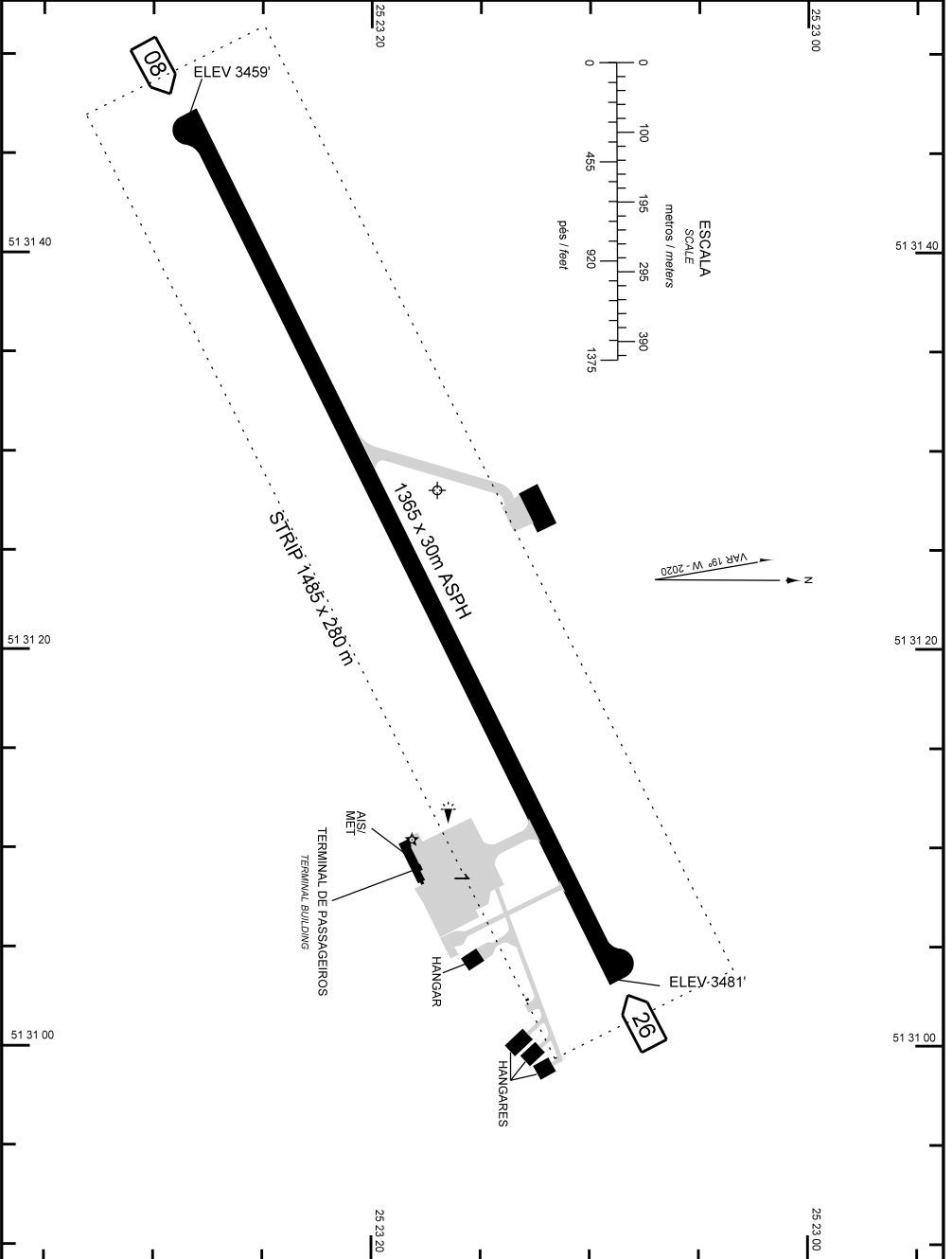


AD ELEV: 3495'

ARP S25 23 18 W051 31 25

ATIS NIL	CLRD NIL	GNDC NIL	AFIS 131.70	APRON NIL
-------------	-------------	-------------	----------------	--------------



CHANGES: AFIS, APRON, BRGMAG, DECVAR, LAYOUT, NDB, RDI, RWY, STRIP, TWY.

ADC - SSGG: INFORMAÇÕES COMPLEMENTARES / COMPLEMENTARY INFORMATION


CARACTERÍSTICAS FÍSICAS / PHYSICAL CHARACTERISTICS											
PISTA RUNWAY				DIMENSÕES(m) DIMENSIONS(m)				PCN	TIPO DE SUPERFÍCIE SURFACE KIND		
RWY	BRG MAG	Tipo Type	RCD	RWY	SWY	CWY	STRIP	RWY	RWY	SWY	
a	b	c	d	e	f	g	h	i	j	k	
08	082	NPA	2C	1365 x 30			1485 X 280	23/F/C/X/T	ASPH		
26	262	NPA	2C								

DISTÂNCIAS DECLARADAS, AUXÍLIOS VISUAIS E COORDENADAS DAS CABECEIRAS DECLARED DISTANCES, VISUAL AIDS AND THRESHOLD COORDINATES									
RWY	TORA(m)	TODA(m)	ASDA(m)	LDA(m)	AUXÍLIOS / AIDS		ALTURA GEODAL(m) GEOID HEIGHT(m)	COORDENADAS COORDINATES	
08	1365	1365	1365	1365			4,09	S25 23 28 W051 31 47	
26	1365	1365	1365	1365			4,09	S25 23 05 W051 30 55	

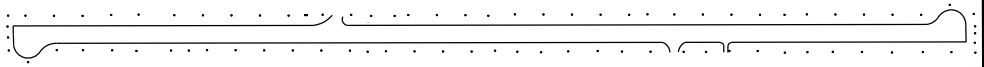
SERVIÇO DE SALVAMENTO E CONTRAINCÊNDIO / RESCUE AND FIRE FIGHTING SERVICE: NIL

RWY 08 / 26

Sinalização horizontal / Marking Aids



Auxílios luminosos / Lighting Aids



RMK: NIL

CHANGES: APRON, BRG MAG, DECVAR, LAYOUT, NDB, RCD, RWY, STRIP, TMY