

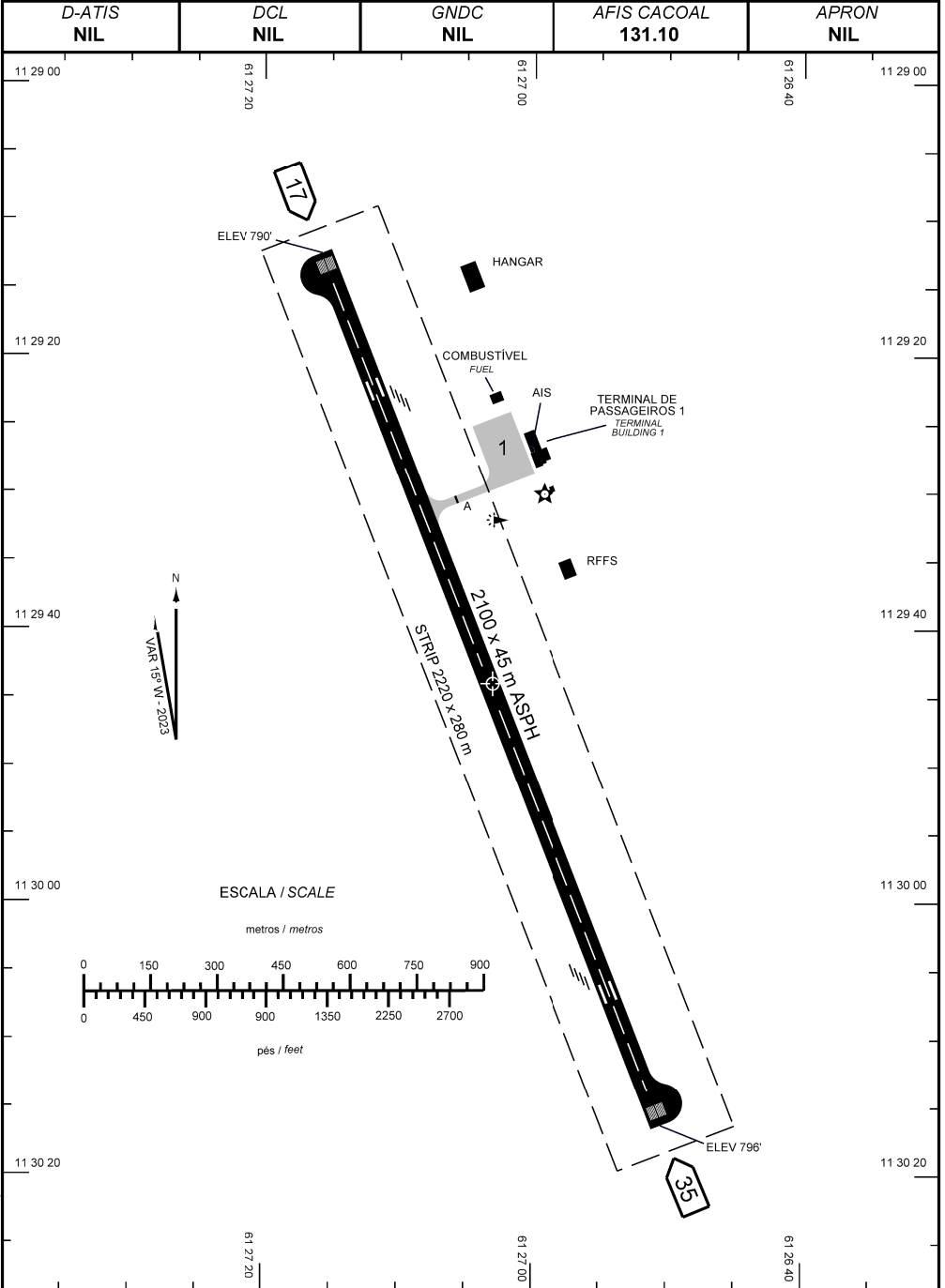
AERODROME CHART (ADC)

CACOAL / Cacoal (SSKW)

RO - BRASIL

AD ELEV: 817'

ARP S11 29 44 W061 27 03



CHANGES - RMK. STRIP

ADC - SSKW: INFORMAÇÕES COMPLEMENTARES / COMPLEMENTARY INFORMATION

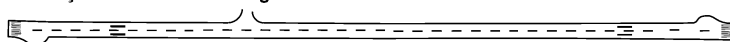
CARACTERÍSTICAS FÍSICAS / PHYSICAL CHARACTERISTICS											
PISTA RUNWAY				DIMENSÕES(m) DIMENSIONS(m)				PCN	TIPO DE SUPERFÍCIE SURFACE KIND		
RWY	BRG MAG	Tipo Type	RCD	RWY	SWY	CWY	STRIP	RWY	RWY	SWY	
a	b	c	d	e	f	g	h	i	j	k	
17	174	NINST	3C	2100x45			2220 x 280	31/F/A/X/T	ASPH		
35	354	NINST	3C								

DISTÂNCIAS DECLARADAS, AUXÍLIOS VISUAIS E COORDENADAS DAS CABECEIRAS DECLARED DISTANCES, VISUAL AIDS AND THRESHOLD COORDINATES							
RWY	TORA(m)	TODA(m)	ASDA(m)	LDA(m)	AUXÍLIOS / AIDS	ALTURA GEOIDAL(m) GEOID HEIGHT(m)	COORDENADAS COORDINATES
17	2100	2100	2100	2100	PAPI	-14.57	S11 29 13 W061 27 16
35	2100	2100	2100	2100	PAPI	-14.57	S11 30 16 W061 26 50

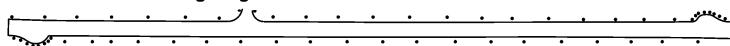
SERVIÇO DE SALVAMENTO E CONTRAINCÊNDIO / RESCUE AND FIRE FIGHTING SERVICE:RFFS REQ - NIL

RWY 17 / 35

Sinalização horizontal / Marking Aids



Auxílios luminosos / Lighting Aids



RMK: 1)MEHT: PAPI RWY 17 - 53FT
RWY 35 - 55FT

CHANGES:RMK_STRIP