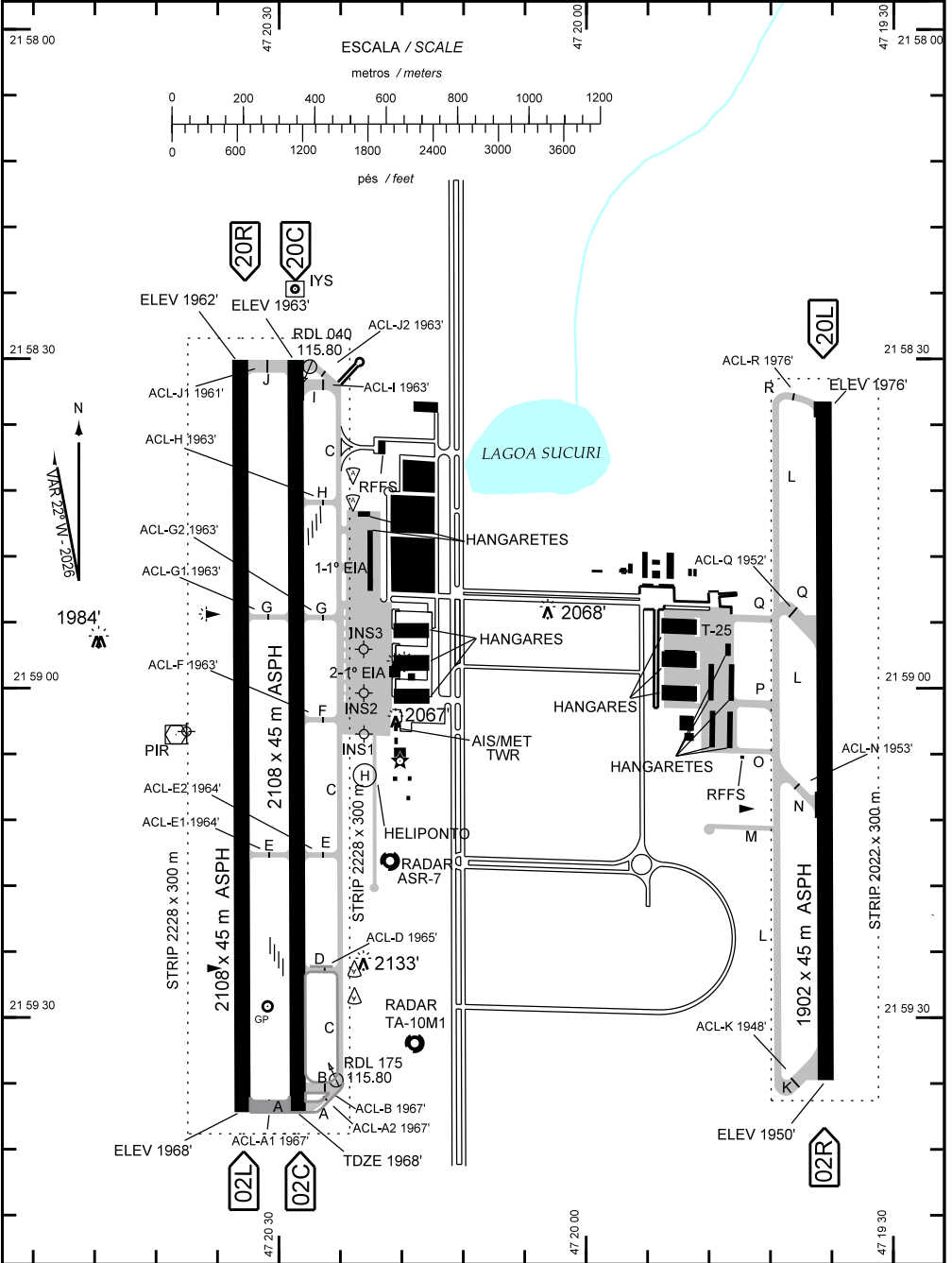


AD ELEV: 1976'

ARP S21 59 04 W047 20 39

ATIS 127.70	CLRD NIL	GNDC 121.90	TWR 118.30 122.80 121.50	APRON NIL
----------------	-------------	----------------	-----------------------------	--------------



CHANGES: RFFS:

ADC - SBYS: INFORMAÇÕES COMPLEMENTARES / COMPLEMENTARY INFORMATION

CARACTERÍSTICAS FÍSICAS / PHYSICAL CHARACTERISTICS											
PISTA RUNWAY				DIMENSÕES(m) DIMENSIONS(m)				PCN	TIPO DE SUPERFÍCIE SURFACE KIND		
RWY	BRG MAG	Tipo Type	RCD	RWY	SWY	CWY	STRIP	RWY	RWY	SWY	
a	b	c	d	e	f	g	h	i	j	k	
02C	022	NPA	3	2108x45			2228 x 300	39/F/D/X/T	ASPH		
20C	202	NPA	3								
02L	022	NPA	4	2108x45			2228 x 300	37/F/D/X/T	ASPH		
20R	202	NPA	4								
02R	022	NPA	4	1902x45			2022 x 300	16/F/A/Y/T	ASPH		
20L	202	NPA	4								

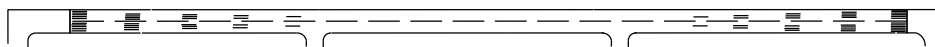
**DISTÂNCIAS DECLARADAS, AUXÍLIOS VISUAIS E COORDENADAS DAS CABECEIRAS
DECLARED DISTANCES, VISUAL AIDS AND THRESHOLD COORDINATES**

RWY	TORA(m)	TODA(m)	ASDA(m)	LDA(m)	AUXÍLIOS / AIDS	ALTURA GEOIDAL(m) GEOID HEIGHT(m)	COORDENADAS COORDINATES
02C	2108	2108	2108	2108	PAPI	-05,87	S21 59 39 W047 20 28
20C	2108	2108	2108	2108	PAPI	-05,87	S21 58 30 W047 20 28
02L	2108	2108	2108	2108		-05,87	S21 59 39 W047 20 34
20R	2108	2108	2108	2108		-05,87	S21 58 30 W047 20 34
02R	1902	1902	1902	1902		-05,87	S21 59 36 W047 19 37
20L	1902	1902	1902	1902		-05,87	S21 58 34 W047 19 37

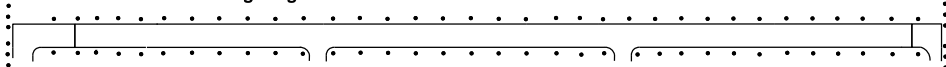
SERVIÇO DE SALVAMENTO E CONTRAINCÊNDIO / RESCUE AND FIRE FIGHTING SERVICE: CAT MIL 5

RWY 02L / 20R

Sinalização horizontal / Marking Aids




Auxílios luminosos / Lighting Aids

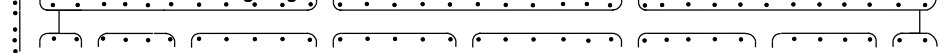


RWY 02C / 20C

Sinalização horizontal / Marking Aids

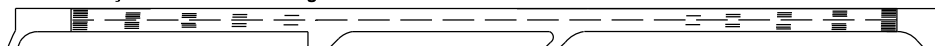


Auxílios luminosos / Lighting Aids

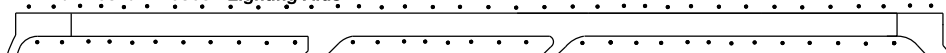


RWY 02R / 20L

Sinalização horizontal / Marking Aids



Auxílios luminosos / Lighting Aids



RMK: 1) MEHT: PAPI RWY 02C - 60FT.
RWY 20C - 63,3FT.

2) RWY 02R/20L CAT MILITAR 1.

CHANGES: REFS.