

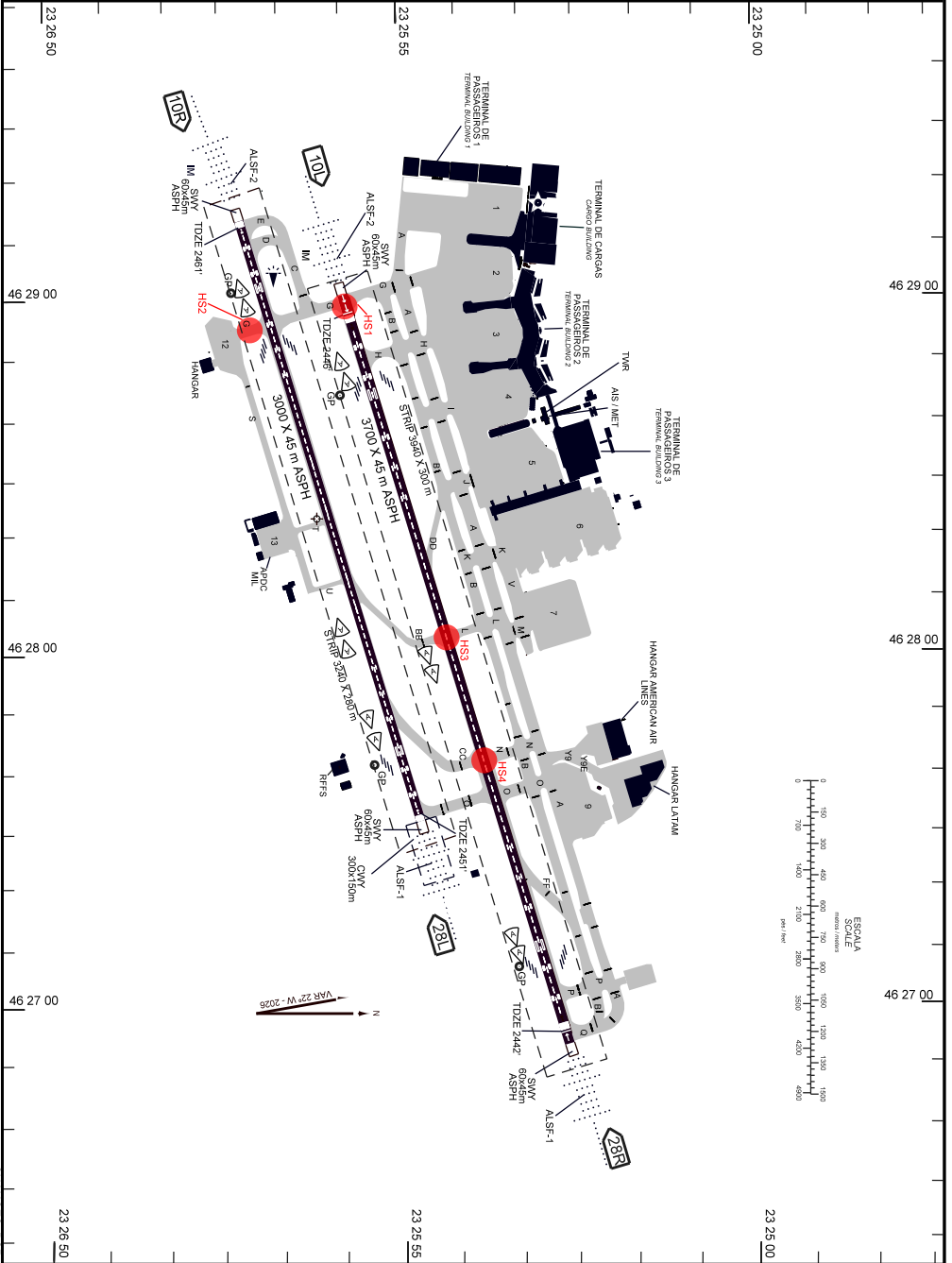
AERODROME CHART (ADC) SÃO PAULO / Guarulhos - Gov. André Franco Montoro, INTL (SBGR)

SP - BRASIL

AD ELEV: 2461'

ARP S23 26 08 W046 28 23

D-ATIS 127.75	D-CL 121.00	GNDC 121.70 126.90	TWR 118.40 132.75 135.20 121.50	APRON NIL
-------------------------	-----------------------	------------------------------	--	---------------------



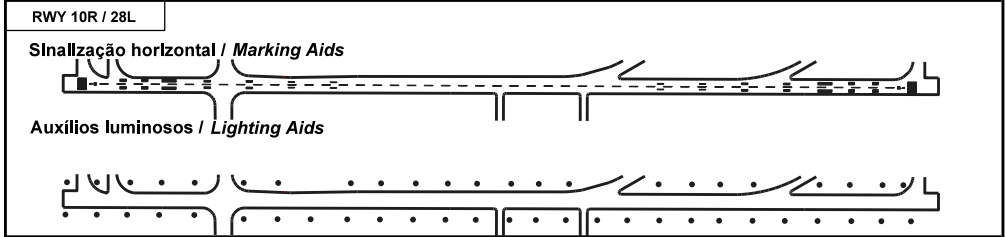
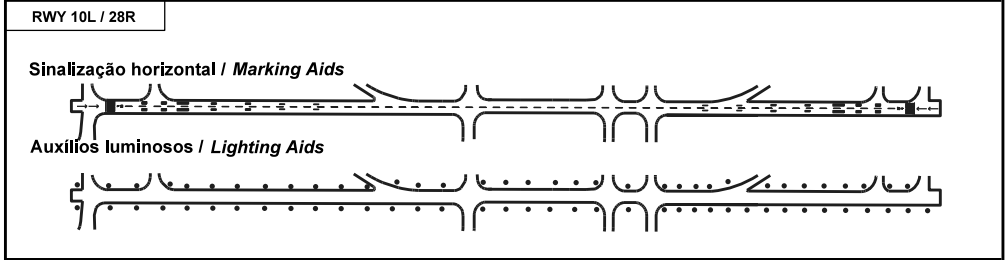
CHANGES: POR.

ADC - SBGR: INFORMAÇÕES COMPLEMENTARES / COMPLEMENTARY INFORMATION

CARACTERÍSTICAS FÍSICAS / PHYSICAL CHARACTERISTICS											
PISTA RUNWAY				DIMENSÕES(m) DIMENSIONS(m)				PCR	TIPO DE SUPERFÍCIE SURFACE KIND		
RWY	BRG MAG	Tipo Type	RCD	RWY	SWY	CWY	STRIP	RWY	RWY	SWY	
a	b	c	d	e	f	g	h	i	j	k	
10L	095	CAT-II	4E	3700 X 45	60 X 45		3940	790/F/C/X/T	ASPH	ASPH	
28R	275	CAT-I	4E		60 X 45		x 300				
10R	095	CAT-III	4E	3000 X 45	60 X 45	300 X 150	3240	810/F/C/X/T	ASPH	ASPH	
28L	275	CAT-I	4E		60 X 45		x 280				

DISTÂNCIAS DECLARADAS, AUXÍLIOS VISUAIS E COORDENADAS DAS CABECEIRAS DECLARED DISTANCES, VISUAL AIDS AND THRESHOLD COORDINATES									
RWY	TORA(m)	TODA(m)	ASDA(m)	LDA(m)	AUXÍLIOS / AIDS		ALTURA GEODAL(m) GEOD HEIGHT(m)	COORDENADAS COORDINATES	
10L	3700	3700	3760	3610	PAPI	ALSF-2	-2,33	S23 26 03 W046 28 57	
28R	3700	3700	3760	3640	PAPI	ALSF-1	-2,35	S23 25 30 W046 26 57	
10R	3000	3300	3060	3000	PAPI	ALSF-2	-2,33	S23 26 20 W046 29 13	
28L	3000	3000	3060	3000	PAPI	ALSF-1	-2,35	S23 25 52 W046 27 32	

SERVIÇO DE SALVAMENTO E CONTRAINCÊNDIO / RESCUE AND FIRE FIGHTING SERVICE: RFFS REQ - 10



RMK: 1 - MEHT: RWY 10L - 57FT
 RWY 28R - 61,48FT
 RWY 10R - 63FT
 RWY 28L - 71FT

2 - TWY ALFA BTN TWY GOLF E PÁTIO 1 LTD PARA ACFT ENVERGADURA MAX 65M
 TWY ALFA BTN TWY GOLF E APRON 1 LTD OF ACFT MAX WINGSPAN 65M

CHANGES: PCR