

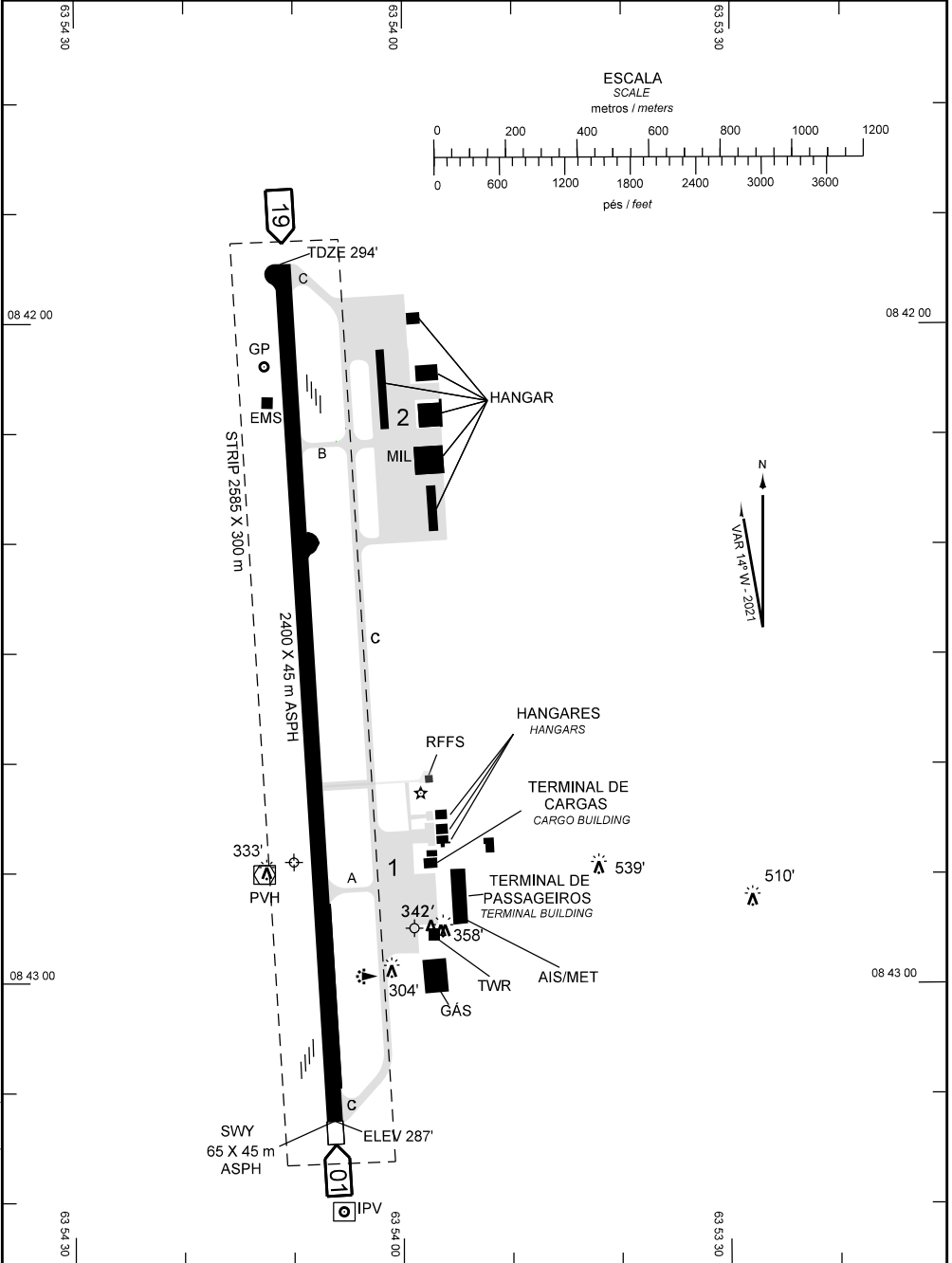
AERODROME CHART (ADC) PORTO VELHO / Governador Jorge Teixeira de Oliveira, INTL (SBPV)

RO - BRASIL

AD ELEV: 295'


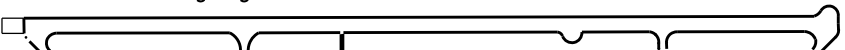
ARP S08 42 49 W063 54 10

D-ATIS NIL	CLRD NIL	GNDC NIL	TWR 118.20 118.55 121.50	APRON NIL
---------------	-------------	-------------	-----------------------------	--------------



CHANGES: AIS/MET, D-ATIS, DECVAR.

ADC - SBPV: INFORMAÇÕES COMPLEMENTARES / COMPLEMENTARY INFORMATION

CARACTERÍSTICAS FÍSICAS / PHYSICAL CHARACTERISTICS											
PISTA RUNWAY				DIMENSÕES(m) DIMENSIONS(m)				PCN	TIPO DE SUPERFÍCIE SURFACE KIND		
RWY	BRG MAG	Tipo Type	RCD	RWY	SWY	CWY	STRIP	RWY	RWY	SWY	
a	b	c	d	e	f	g	h	l	j	k	
01	010	NPA	4D	2400x45	65x45		2585 x 300	41/F/B/X/T	ASPH	ASPH	
19	190	NPA	4D								
DISTÂNCIAS DECLARADAS, AUXÍLIOS VISUAIS E COORDENADAS DAS CABECEIRAS DECLARED DISTANCES, VISUAL AIDS AND THRESHOLD COORDINATES											
RWY	TORA(m)	TODA(m)	ASDA(m)	LDA(m)	AUXÍLIOS / AIDS	ALTURA GEOIDAL(m) GEOID HEIGHT(m)	COORDENADAS COORDINATES				
01	2400	2400	2400	2400	PAPI	11,42	S08 43 12 W063 54 06				
19	2400	2400	2465	2400	PAPI	11,37	S08 41 54 W063 54 11				
SERVIÇO DE SALVAMENTO E CONTRAINCÊNDIO / RESCUE AND FIRE FIGHTING SERVICE: RFFS REQ - 06											
RWY 01 / 19											
<p>Sinalização horizontal / Marking Aids</p>  <p>Auxílios luminosos / Lighting Aids</p> 											
<p>RMK: 1) MEHT: PAPI - RWY 01 : 57,06FT</p> <p>MEHT: PAPI - RWY 19 : 58FT</p>											

CHANGES: AIS/MET, D-ATIS, DECAVAR.