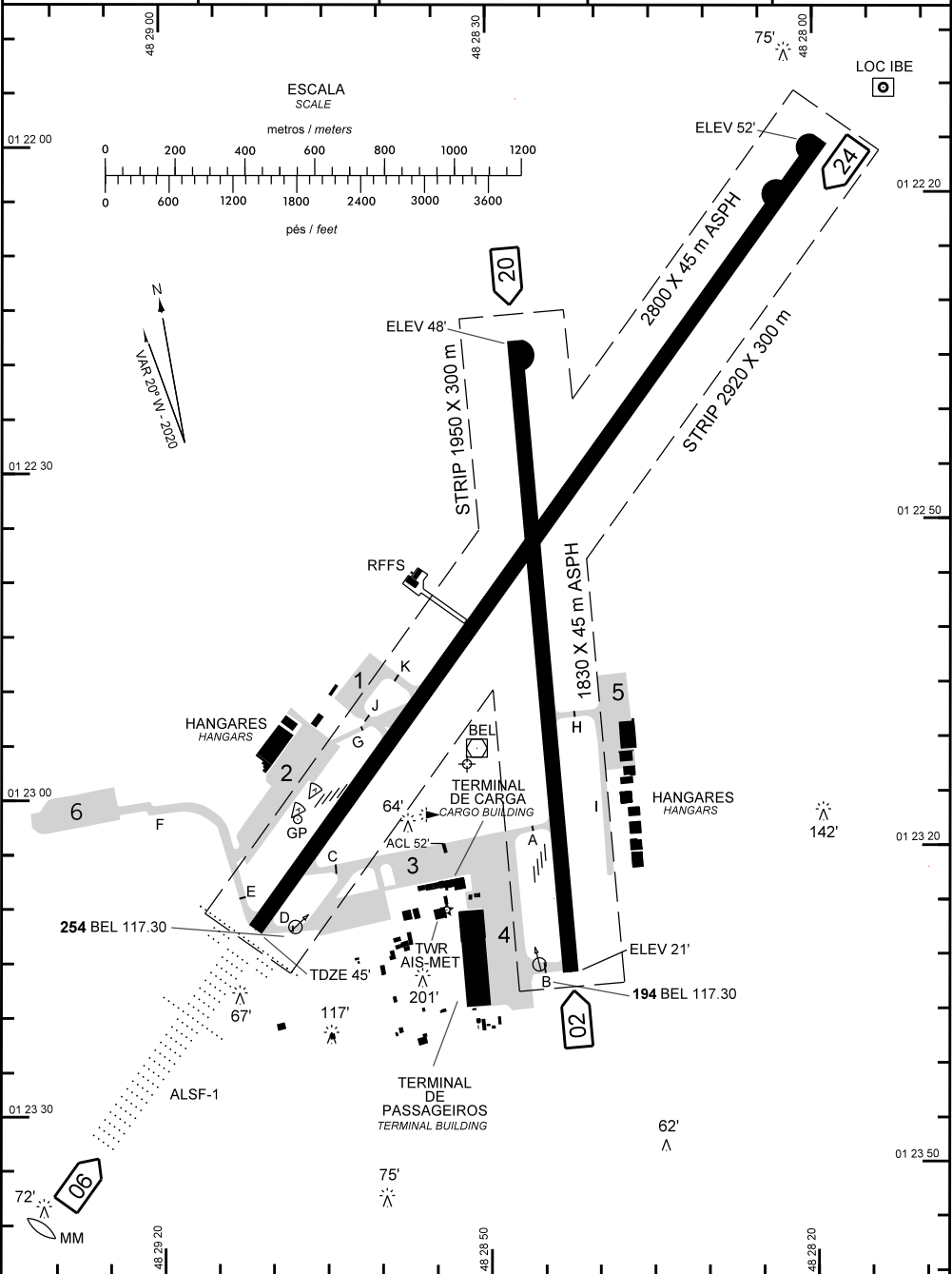


AD ELEV: 56'

ARP S01 23 05 W048 28 44

D-ATIS <b>127.60</b>	DCL	GNDC <b>121.90</b>	TWR <b>118.70 121.50</b>	APRON <b>NIL</b>
-------------------------	-----	-----------------------	-----------------------------	---------------------



CHANGES BRG MAG. DIST DECLARADAS. ELEV. RMK. TDZE. TWY.

**ADC - SBBE: INFORMAÇÕES COMPLEMENTARES / COMPLEMENTARY INFORMATION**

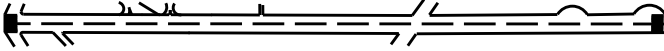
CARACTERÍSTICAS FÍSICAS / PHYSICAL CHARACTERISTICS											
PISTA RUNWAY				DIMENSÕES(m) DIMENSIONS(m)				PCN	TIPO DE SUPERFÍCIE SURFACE KIND		
RWY	BRG MAG	Tipo Type	RCD	RWY	SWY	CWY	STRIP	RWY	RWY	SWY	
a	b	c	d	e	f	g	h	i	j	k	
06 24	065 245	PA-1 NPA	4E 4E	2800x45			2920 x 300	65/F/A/X/T	ASPH		
02 20	025 205	NPA NPA	4E 4E	1830x45			1950 x 300	50/F/A/X/T	ASPH		

DISTÂNCIAS DECLARADAS, AUXÍLIOS VISUAIS E COORDENADAS DAS CABECEIRAS DECLARED DISTANCES, VISUAL AIDS AND THRESHOLD COORDINATES								
RWY	TORA(m)	TODA(m)	ASDA(m)	LDA(m)	AUXÍLIOS / AIDS		ALTURA GEOIDAL(m) GEOID HEIGHT(m)	COORDENADAS COORDINATES
06 24	2710	2800	2710	2710	PAPI	ALSF-1	- 24,17	S01 23 17 W048 29 06
02	2710	2800	2710	2710			- 24,17	S01 22 13 W048 28 01
02 20	1830	1830	1830	1830	PAPI		- 24,17	S01 23 26 W048 28 38
	1830	1830	1830	1830			- 24,17	S01 22 27 W048 28 33

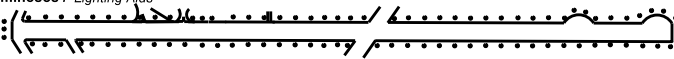
**SERVIÇO DE SALVAMENTO E CONTRAINCÊNDIO / RESCUE AND FIRE FIGHTING SERVICE: RFFS REQ - 07**

**RWY 06 / 24**

Sinalização horizontal / *Marking Aids*

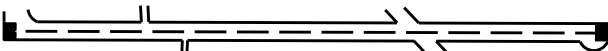


Auxílios luminosos / *Lighting Aids*




**RWY 02 / 20**

Sinalização horizontal / *Marking Aids*



Auxílios luminosos / *Lighting Aids*



**RMK:**  
1) MEHT: PAPI - RWY 02: 44'  
RWY 06: 66'

CHANGES: BRG MAG, DIST, DECLARADAS, ELEV, RMK, TDZE, TWY.