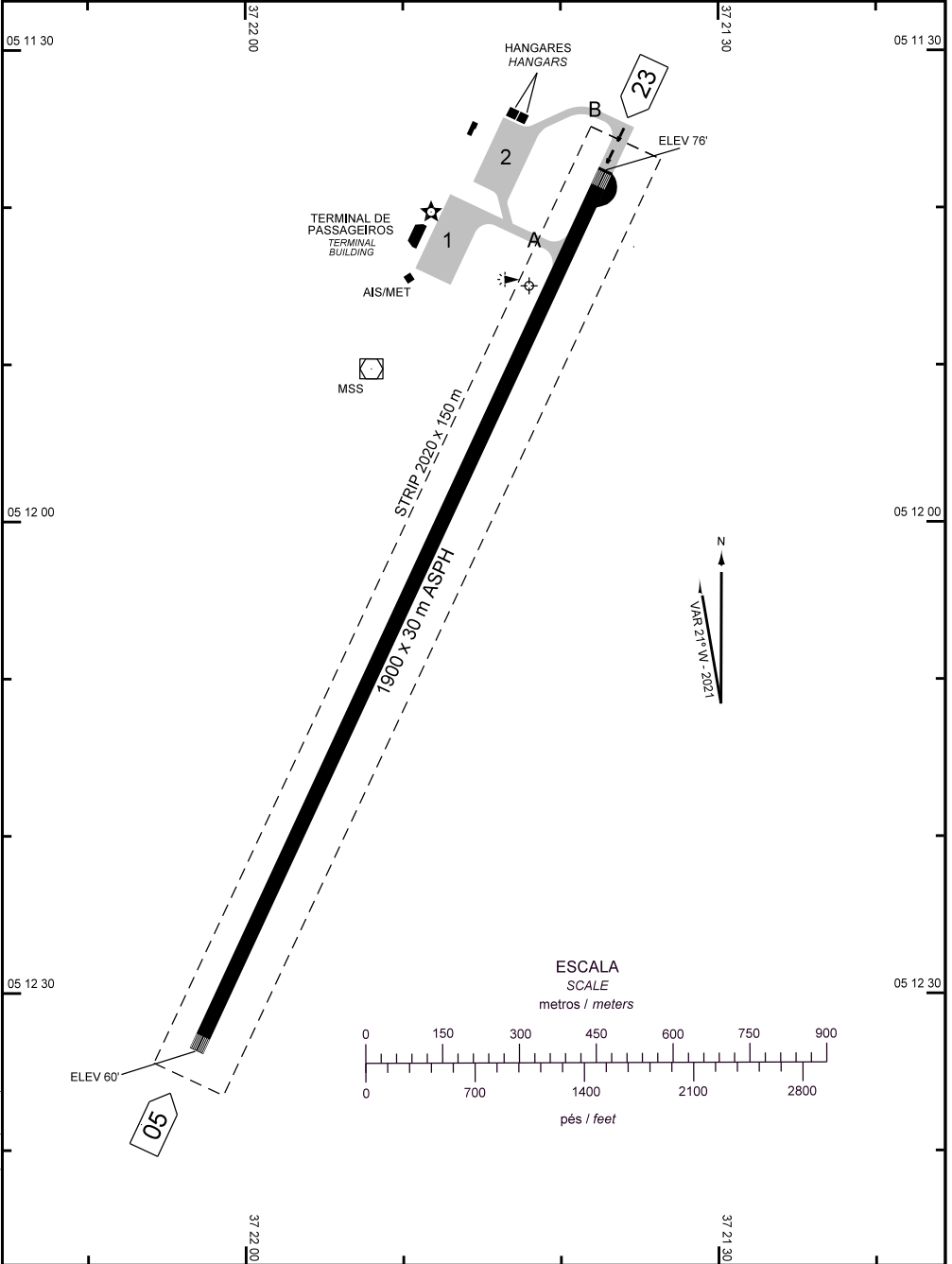


AD ELEV: 75'

ARP S05 11 45 W037 21 42

ATIS NIL	CLRD NIL	GNDC NIL	AFIS 125.80	APRON NIL
-------------	-------------	-------------	----------------	--------------



CHANGES: RMK RWY STRIP THR ELEV.

ADC - SBMS: INFORMAÇÕES COMPLEMENTARES / COMPLEMENTARY INFORMATION


CARACTERÍSTICAS FÍSICAS / PHYSICAL CHARACTERISTICS											
PISTA RUNWAY				DIMENSÕES(m) DIMENSIONS(m)				PCN	TIPO DE SUPERFÍCIE SURFACE KIND		
RWY	BRG MAG	Tipo Type	RCD	RWY	SWY	CWY	STRIP	RWY	RWY	SWY	
a	b	c	d	e	f	g	h	i	j	k	
05	046	NPA	2C	1900			2020	31/ F/ B/ X/ T	ASPH		
23	226	NPA	2C	x 30			x 150				

DISTÂNCIAS DECLARADAS, AUXÍLIOS VISUAIS E COORDENADAS DAS CABECEIRAS DECLARED DISTANCES, VISUAL AIDS AND THRESHOLD COORDINATES							
RWY	TORA(m)	TODA(m)	ASDA(m)	LDA(m)	AUXÍLIOS / AIDS	ALTURA GEOIDAL(m) GEOID HEIGHT(m)	COORDENADAS COORDINATES
05	1900	1900	1900	1900		-7,27	S05 12 33 W037 22 03
23	1900	1900	1900	1900		-7,27	S05 11 38 W037 21 37

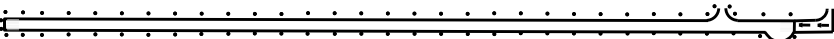
SERVIÇO DE SALVAMENTO E CONTRAINCÊNDIO / RESCUE AND FIRE FIGHTING SERVICE: NIL

RWY 05 / 23

Sinalização horizontal / Marking Aids



Auxílios luminosos / Lighting Aids



RMK: NIL.

CHANGES: RMK, RWY, STRIP, THR, ELEV.