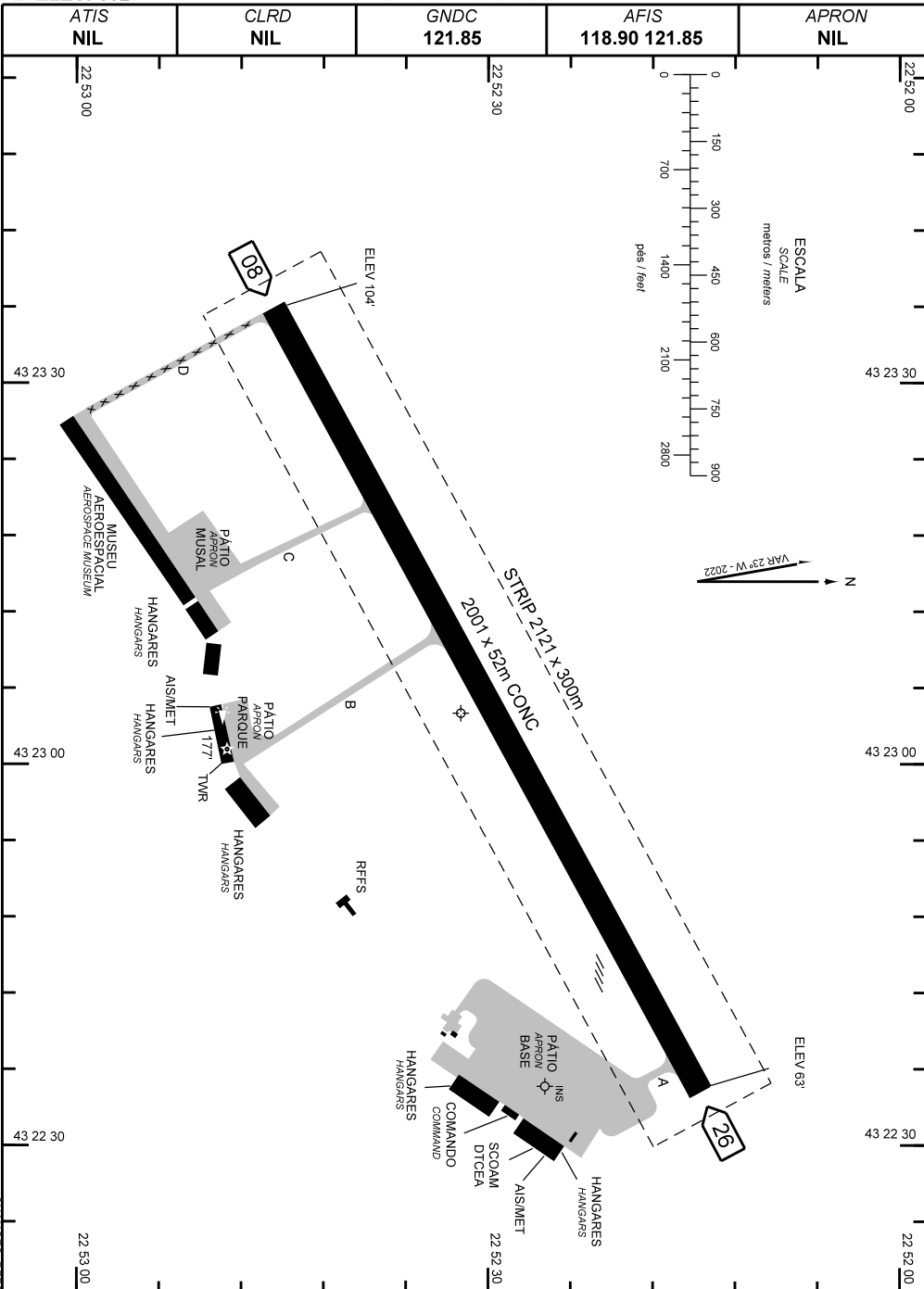
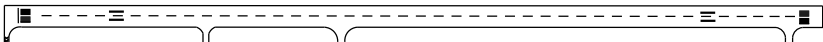
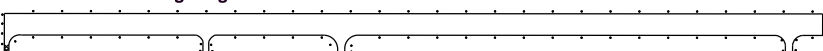


AD ELEV: 112'

ARP S22 52 32 W043 23 04



# ADC - SBAF: INFORMAÇÕES COMPLEMENTARES / COMPLEMENTARY INFORMATION

CARACTERÍSTICAS FÍSICAS / PHYSICAL CHARACTERISTICS												
PISTA RUNWAY				DIMENSÕES(m) DIMENSIONS(m)					PCN	TIPO DE SUPERFÍCIE SURFACE KIND		
RWY	BRG MAG	Tipo Type	RCD	RWY	SWY	CWY	STRIP	RESA	RWY	RWY	SWY	
a	b	c	d	e	f	g	h	i	j	k	l	
08	85	NPA	4	2001x52			2121 x 300		14/R/C/Y/T	CONC		
26	265	NPA	4									
DISTÂNCIAS DECLARADAS, AUXÍLIOS VISUAIS E COORDENADAS DAS CABECEIRAS DECLARED DISTANCES, VISUAL AIDS AND THRESHOLD COORDINATES												
RWY	TORA(m)	TODA(m)	ASDA(m)	LDA(m)	AUXÍLIOS / AIDS			ALTURA GEODAL(m) GEOID HEIGHT(m)	COORDENADAS COORDINATES			
08	2001	2001	2001	2001				-5,50	S22 52 46 W043 23 36			
26	2001	2001	2001	2001	PAPI (3.50°)			-5,27	S22 52 15 W043 22 34			
SERVIÇO DE SALVAMENTO E CONTRAINCÊNDIO / RESCUE AND FIRE FIGHTING SERVICE: RFFS REQ - MIL 5												
RWY 08 / 26												
<p><b>Sinalização horizontal / Marking Aids</b></p>  <p><b>Auxílios luminosos / Lighting Aids</b></p> 												
<p><b>RMK:</b></p> <p>1) MEHT: PAPI RWY 26 - 65,28FT</p> <p>2) AFIS AFONSOS FREQ 118.900MHZ (PRINCIPAL) E 121.850MHZ (ALTERNATIVA) HR SER DLY 0900-2300.</p>												

CHANGES: RFFS: