

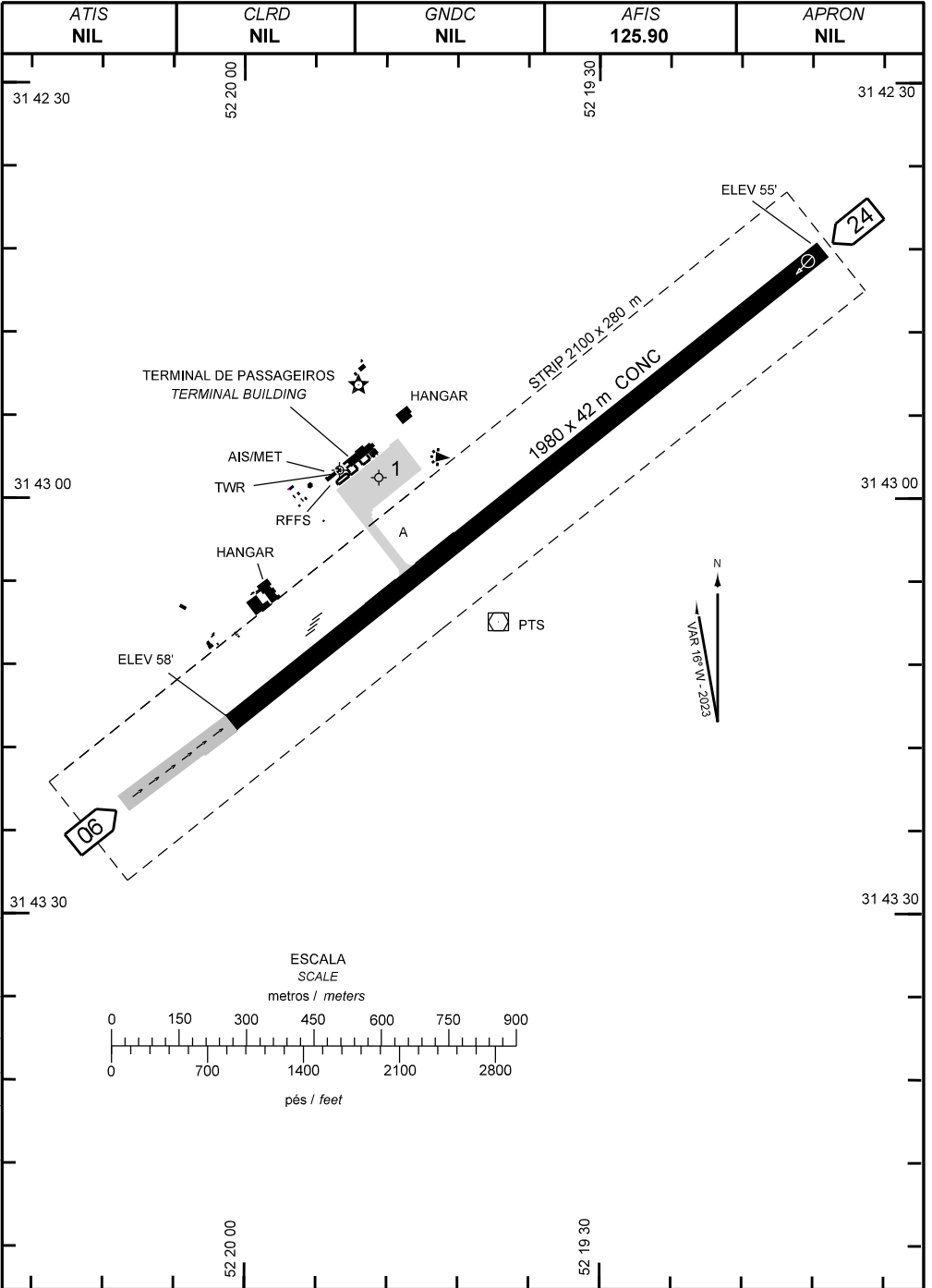
AERODROME CHART (ADC)

PELOTAS / João Simões Lopes Neto, INTL (SBPK)

RS - BRASIL


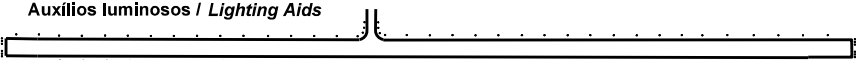
AD ELEV: 59'

ARP S31 42 58 W052 19 52



CHANGES: DIST DECL. LAYOUT. RWIK. STRIP. THR. COORD. THR. ELEV.

ADC - SBPK: INFORMAÇÕES COMPLEMENTARES / COMPLEMENTARY INFORMATION

CARACTERÍSTICAS FÍSICAS / PHYSICAL CHARACTERISTICS											
PISTA RUNWAY				DIMENSÕES(m) DIMENSIONS(m)				PCN	TIPO DE SUPERFÍCIE SURFACE KIND		
RWY	BRG MAG	Tipo Type	RCD	RWY	SWY	CWY	STRIP	RWY	RWY	SWY	
a	b	c	d	e	f	g	h	i	j	k	
06	067	NPA	3C	1980x42			2100 x 280	35/R/B/W/T	CONC		
24	247	NPA	3C								
DISTÂNCIAS DECLARADAS, AUXÍLIOS VISUAIS E COORDENADAS DAS CABECEIRAS DECLARED DISTANCES, VISUAL AIDS AND THRESHOLD COORDINATES											
RWY	TORA(m)	TODA(m)	ASDA(m)	LDA(m)	AUXÍLIOS / AIDS		ALTURA GEOIDAL(m) GEOID HEIGHT(m)		COORDENADAS COORDINATES		
06	1980	1980	1980	1680	PAPI		9,12		S31 43 16 W052 20 01		
24	1680	1680	1980	1980			9,08		S31 42 42 W052 19 11		
SERVIÇO DE SALVAMENTO E CONTRAINCÊNDIO / RESCUE AND FIRE FIGHTING SERVICE: RFFS REQ - 05											
RWY 06 / 24											
<p>Sinalização horizontal / Marking Aids</p>  <p>Auxílios luminosos / Lighting Aids</p> 											
<p>RMK: 1) MEHT: PAPI - RWY 06: 42FT 2) INS: S31 42.98 / W052 19.81 3) THR 06 DESLOCADA EM 300M</p>											

CHANGES: DIST DECL, LAYOUT, RMK, RWY, STRIP, THR, COORD, THR, ELEV.