

AERODROME CHART (ADC)

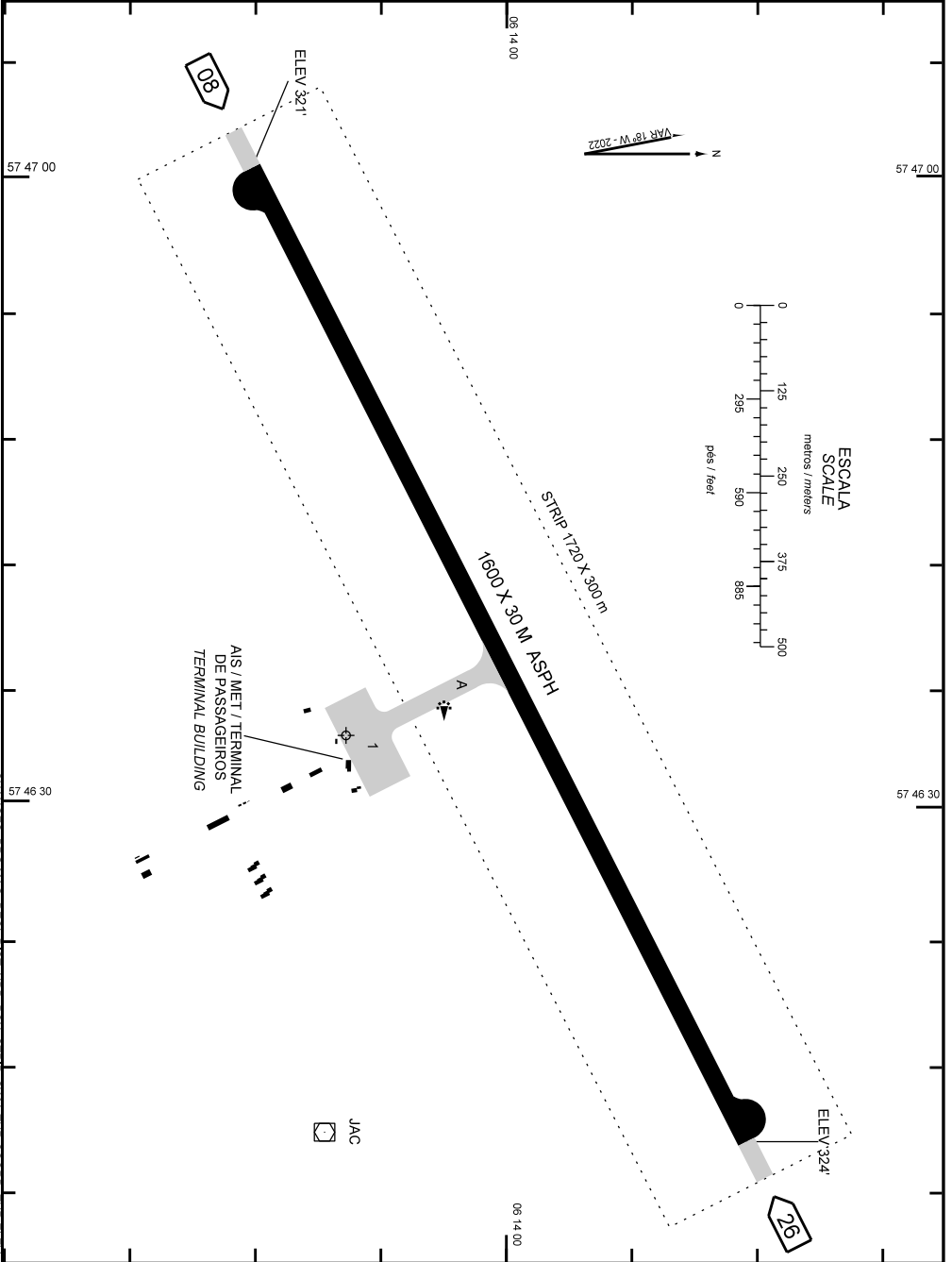
JACAREACANGA / Jacareacanga (SBEK)

PA - BRASIL

AD ELEV: 324'

ARP S06 14 07 W057 46 33

ATIS NIL	CLRD NIL	GNDC NIL	AFIS 125.90	APRON NIL
-------------	-------------	-------------	----------------	--------------



CHANGES: BRG MAG, DECL DIST, NDB, PCN, STRIP, SWY, THR COORD, THR ELEV.

ADC - SBEK: INFORMAÇÕES COMPLEMENTARES / COMPLEMENTARY INFORMATION

CARACTERÍSTICAS FÍSICAS / PHYSICAL CHARACTERISTICS

PISTA RUNWAY				DIMENSÕES(m) DIMENSIONS(m)				PCN	TIPO DE SUPERFÍCIE SURFACE KIND		
RWY	BRG MAG	Tipo Type	RCD	RWY	SWY	CWY	STRIP	RWY	RWY	SWY	
a	b	c	d	e	f	g	h	i	j	k	
08	081	NPA	3	1600x30			1720 x 300	5.700 kg/0.50 Mpa	ASPH		
26	261	NPA	3								

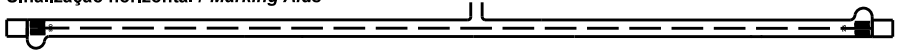
**DISTÂNCIAS DECLARADAS, AUXÍLIOS VISUAIS E COORDENADAS DAS CABECEIRAS
DECLARED DISTANCES, VISUAL AIDS AND THRESHOLD COORDINATES**

RWY	TORA(m)	TODA(m)	ASDA(m)	LDA(m)	AUXÍLIOS / AIDS	ALTURA GEODAL(m) GEOD HEIGHT(m)	COORDENADAS COORDINATES
08	1600	1600	1600	1600		- 11,37	S06 14 11 W057 47 00
26	1600	1600	1600	1600		- 11,37	S06 13 48 W057 46 14


SERVIÇO DE SALVAMENTO E CONTRAINCÊNDIO / RESCUE AND FIRE FIGHTING SERVICE:RFFS REQ - NIL

RWY 08 / 26

Sinalização horizontal / *Marking Aids*



Auxílios luminosos / *Lighting Aids*



RMK: NIL

CHANGES: BRG MAG, DECL DIST, NDB, PCN, STRIP, SWY, THR COORD, THR ELEV.