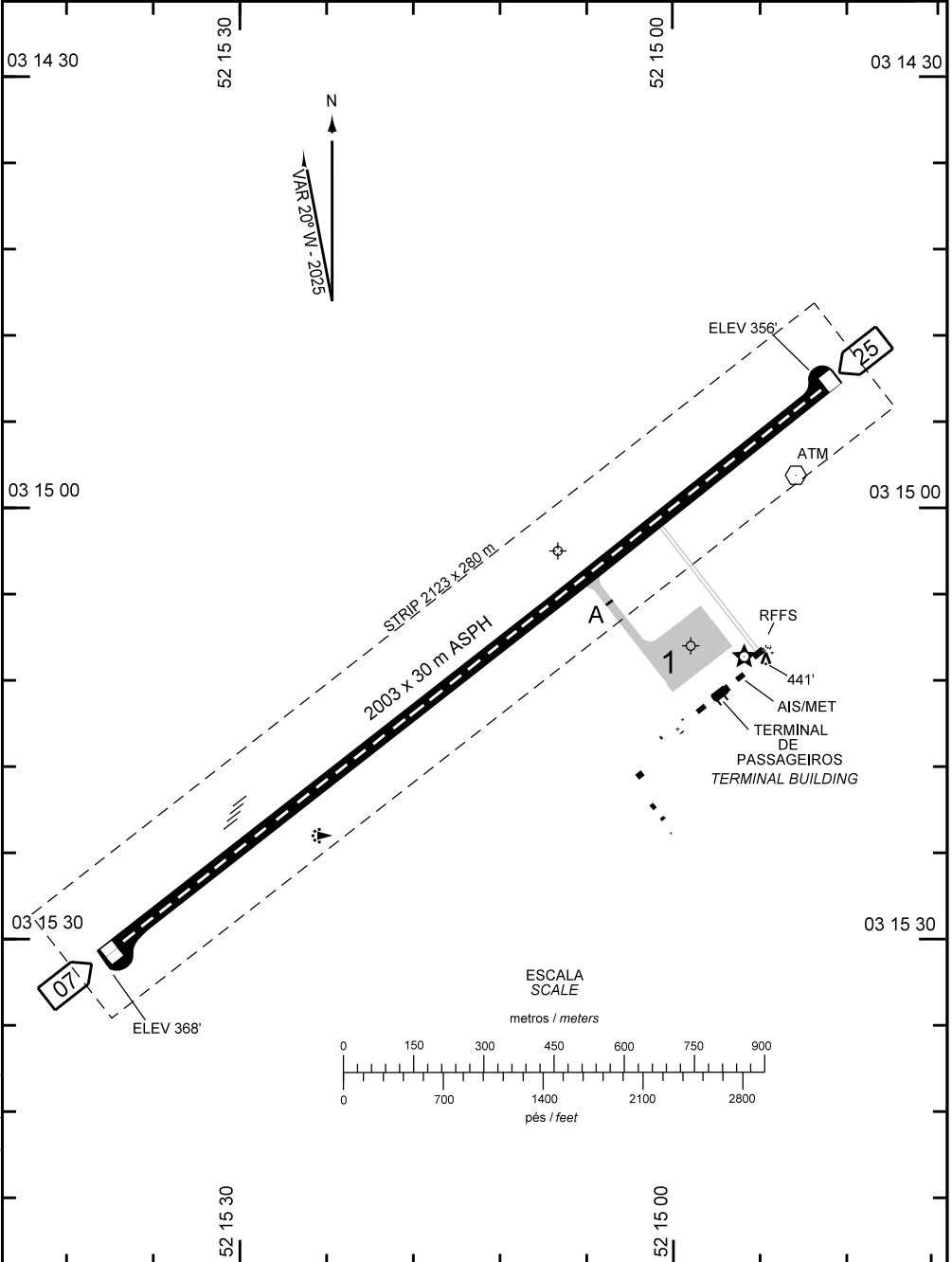


AD ELEV: 368'

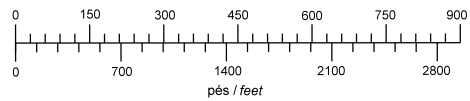
ARP S03 15 03 W052 15 08

ATIS NIL	CLRD NIL	GNDC NIL	AFIS 125.85	APRON NIL
-------------	-------------	-------------	----------------	--------------



CHANGES: LAYOUT, NDB, STRIP, TWY.

ESCALA
SCALE
metros / meters



ADC - SBHT: INFORMAÇÕES COMPLEMENTARES / COMPLEMENTARY INFORMATION


CARACTERÍSTICAS FÍSICAS / PHYSICAL CHARACTERISTICS											
PISTA RUNWAY				DIMENSÕES(m) DIMENSIONS(m)				PCN	TIPO DE SUPERFÍCIE SURFACE KIND		
RWY	BRG MAG	Tipo Type	RCD	RWY	SWY	CWY	STRIP	RWY	RWY	SWY	
a	b	c	d	e	f	g	h	i	j	k	
07	072	NPA	4C	2003x30			2123 x 280	36/F/A/X/T	ASPH		
25	252	NPA	4C								

DISTÂNCIAS DECLARADAS, AUXÍLIOS VISUAIS E COORDENADAS DAS CABECEIRAS DECLARED DISTANCES, VISUAL AIDS AND THRESHOLD COORDINATES							
RWY	TORA(m)	TODA(m)	ASDA(m)	LDA(m)	AUXÍLIOS / AIDS	ALTURA GEODAL(m) GEOD HEIGHT(m)	COORDENADAS COORDINATES
07	2003	2003	2003	2003	PAPI	- 22,56	S03 15 31 W052 15 39
25	2003	2003	2003	2003		- 22,56	S03 14 51 W052 14 48


SERVIÇO DE SALVAMENTO E CONTRAINCÊNDIO / RESCUE AND FIRE FIGHTING SERVICE: RFFS REQ - 5

RWY 07 / 25

Sinalização horizontal / Marking Aids



Auxílios luminosos / Lighting Aids



- RMK:**
- 1 - RWY 07 MEHT PAPI : 67FT
 - 2 - PONTO DO INS: S03 15.16/W052 14.98
 - 3 - OBRIGATÓRIO GIRO 180° DE ACFT MÉDIO E GRANDE PORTE NAS ÁREAS DE GIRO DAS THR 07/25.
MANDATORY TURNAROUND 180° MEDIUM AND LARGE ACFT IN TURNAROUND AREAS OF THR 07/25.

CHANGES: LAYOUT, NDB, STRIP, TWY.