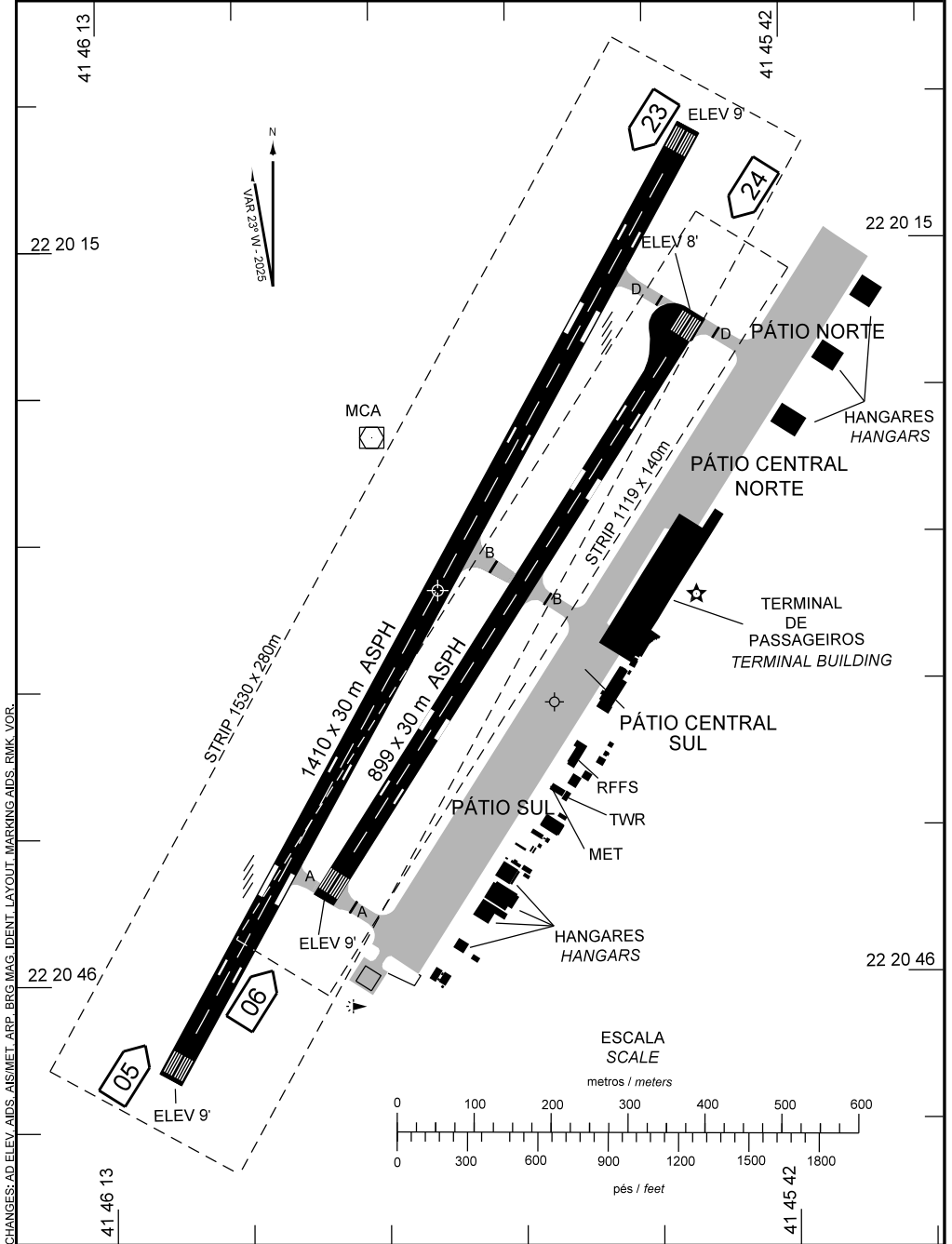


AD ELEV: 10'

ARP S22 20 30 W041 45 58

ATIS 127.775	CLRD NIL	GNDC NIL	TWR / AFIS 118.45 119.20	APRON NIL
-----------------	-------------	-------------	-----------------------------	--------------



CHANGES: AD ELEV AIDS, AISIMET, ARP, BRGMAG, IDENT, LAYOUT, MARKING AIDS, RMK, VOR.

ADC - SBME: INFORMAÇÕES COMPLEMENTARES / COMPLEMENTARY INFORMATION

CARACTERÍSTICAS FÍSICAS / PHYSICAL CHARACTERISTICS

PISTA RUNWAY				DIMENSÕES(m) DIMENSIONS(m)				PCN	TIPO DE SUPERFÍCIE SURFACE KIND		
RWY	BRG MAG	Tipo Type	RCD	RWY	SWY	CWY	STRIP	RWY	RWY	SWY	
a	b	c	d	e	f	g	h	i	j	k	
05 23	053 233	NPA NPA	3C 3C	1410 x 30			1530 x 280	PCR 380/F/C/X/T	ASPH		
06 24	057 237	NPA NPA	2B 2B	899x30			1119 x 140	19/F/C/W/T	ASPH		

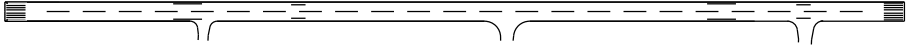
**DISTÂNCIAS DECLARADAS, AUXÍLIOS VISUAIS E COORDENADAS DAS CABECEIRAS
DECLARED DISTANCES, VISUAL AIDS AND THRESHOLD COORDINATES**

RWY	TORA(m)	TODA(m)	ASDA(m)	LDA(m)	AUXÍLIOS / AIDS	ALTURA GEOIDAL(m) GEIOD HEIGHT(m)	COORDENADAS COORDINATES
05 23	1410	1410	1410	1410	PAPI PAPI	-6,62 -6,62	S22 20 50 W041 46 11 S22 20 11 W041 45 46
06 24	899	899	899	899		-6,62 -6,62	S22 20 43 W041 46 04 S22 20 18 W041 45 46

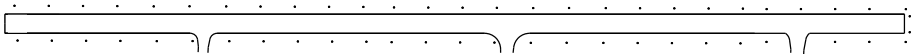
SERVIÇO DE SALVAMENTO E CONTRAINCÊNDIO / RESCUE AND FIRE FIGHTING SERVICE: RFFS REQ - 05

RWY 05 / 23

Sinalização horizontal / Marking Aids

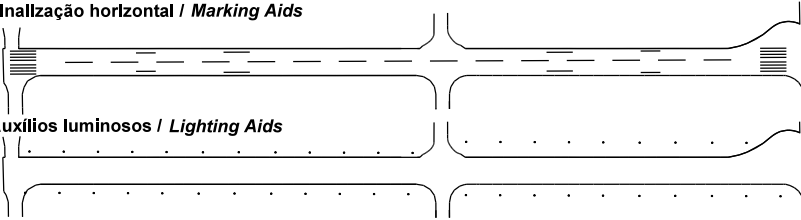


Auxílios luminosos / Lighting Aids

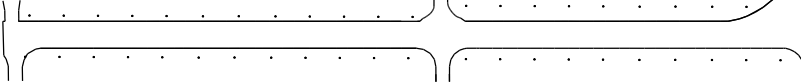


RWY 06 / 24

Sinalização horizontal / Marking Aids



Auxílios luminosos / Lighting Aids



RMK: 1) METH: PAPI RWY 05 - 42.78FT
RWY 23 - 42.78FT

CHANGES: AD ELEV. AIDS. AIS/MET. ARP. BRG MAG. IDENT. LAYOUT. MARKING AIDS. RMK. VOR.