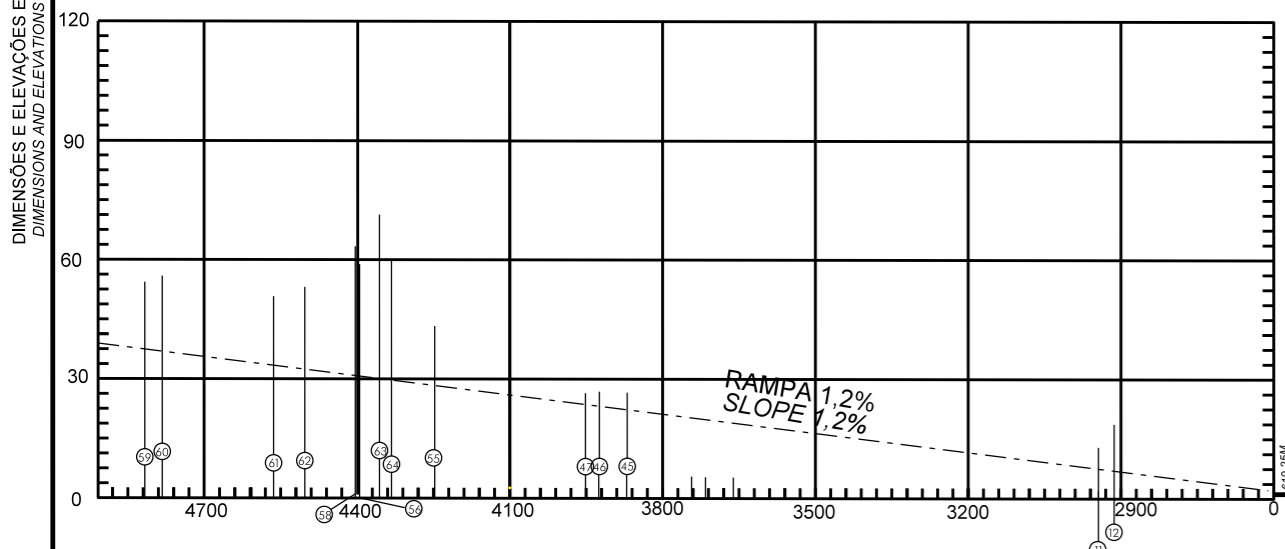
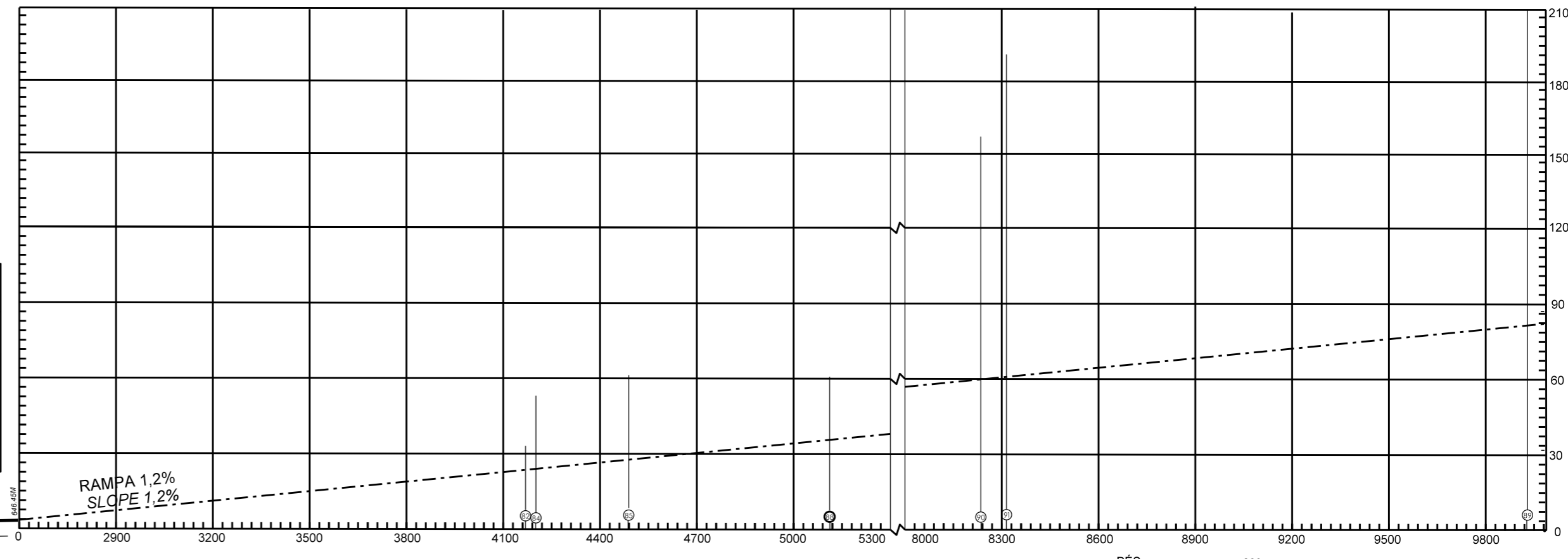


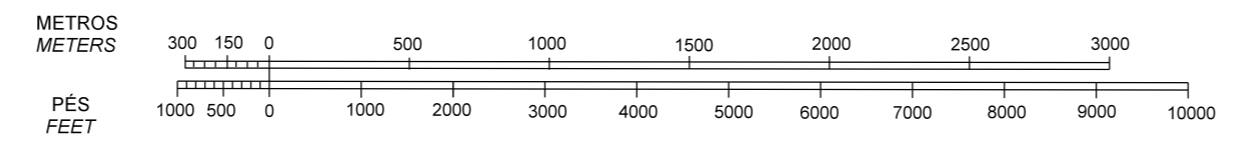
DIMENSÕES E ELEVÇÕES EM METROS
DIMENSIONS AND ELEVATIONS IN METERS



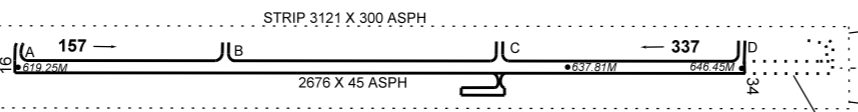
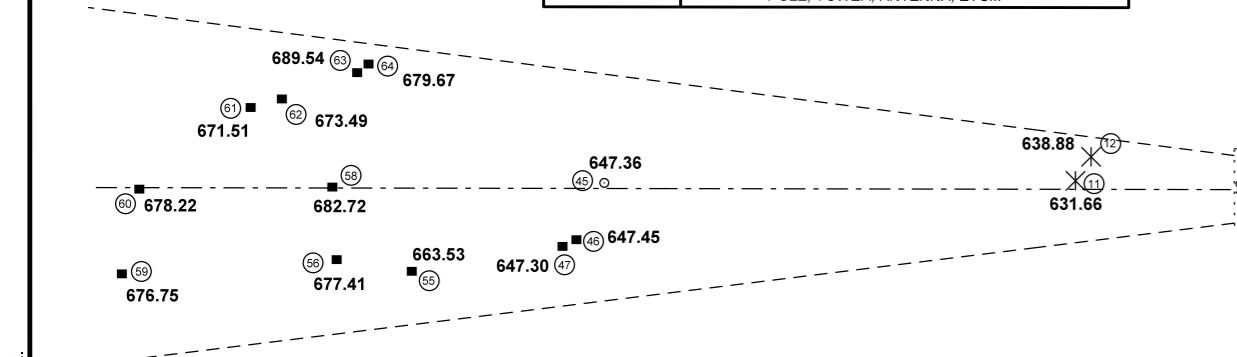

DISTÂNCIAS DECLARADAS DECLARED DISTANCES		
RWY 16	RWY 34	
2676	PISTA DISPONÍVEL PARA DECOLAGEM TAKE-OFF RUN AVAILABLE	2676
2676	DISTÂNCIA DISPONÍVEL PARA DECOLAGEM TAKE-OFF DISTANCE AVAILABLE	2676
3001	DISTÂNCIA DISPONÍVEL PARA ACELERAÇÃO E PARADA DE DECOLAGEM ACCELERATE STOP DISTANCE AVAILABLE	2676
2676	DISTÂNCIA DISPONÍVEL PARA POUSO LANDING DISTANCE AVAILABLE	2676



LEGENDA LEGEND	
①	NÚMERO DE IDENTIFICAÇÃO IDENTIFICATION NUMBER
■	EDIFICAÇÃO OU GRANDE ESTRUTURA BUILDING OR LARG STRUCTURE
*	ÁRVORE OU ARBUSTO TREE OR SHRUB
○	POSTE, TORRE, ANTENA, ETC... POLE, TOWER, ANTENNA, ETC...



VAR
22° W (2020)



REGISTRO DE EMENDAS AMENDMENT RECORD		
Nº	DATA DATE	INSERIDO POR ENTERED BY

