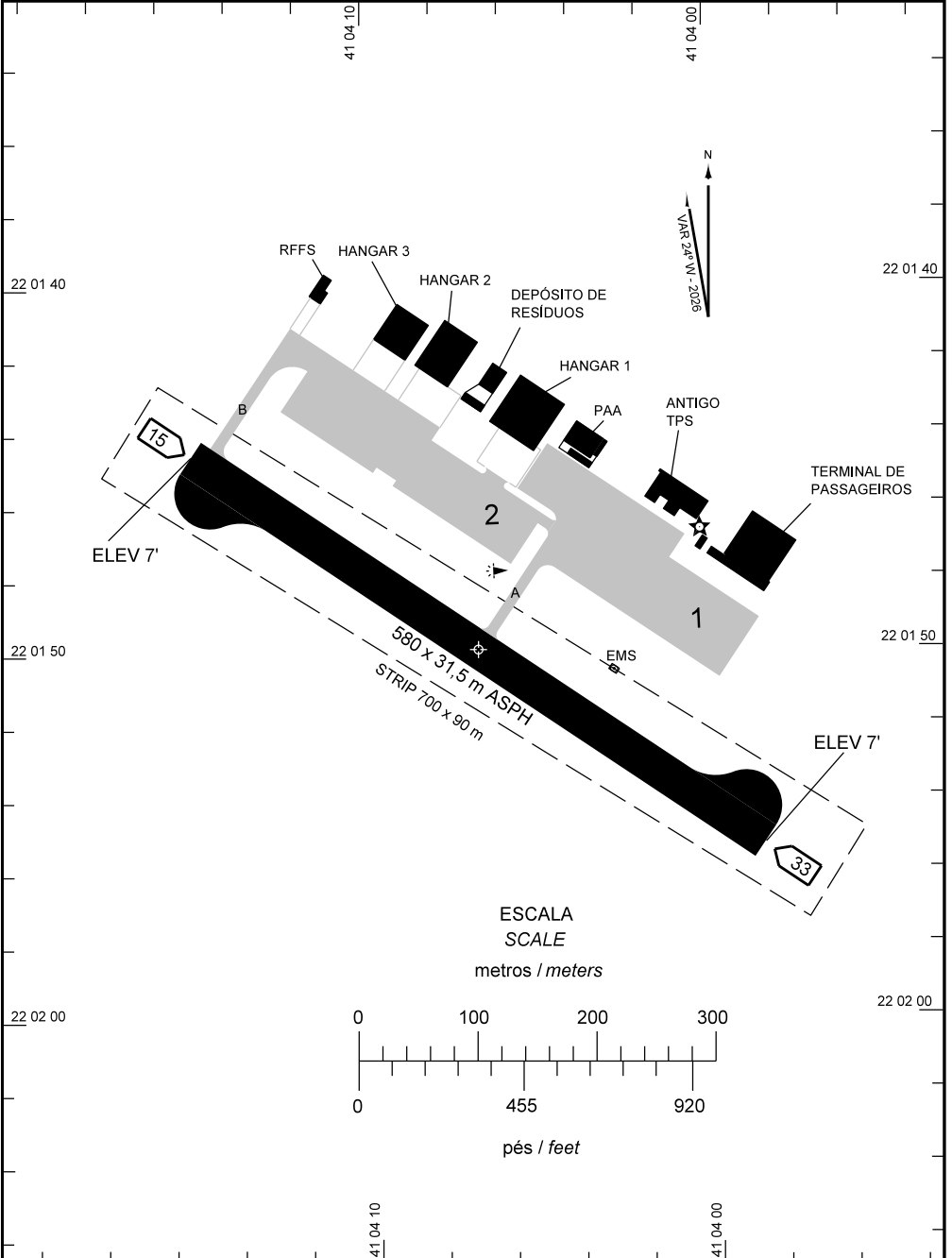


AD ELEV: 7'

ARP S22 01 50 W041 04 07

HELPN

ATIS NIL	CLRD NIL	GNDC NIL	AFIS 131.30	APRON NIL
-------------	-------------	-------------	----------------	--------------



CHANGES: ASIMET.

ADC - SBFS: INFORMAÇÕES COMPLEMENTARES / COMPLEMENTARY INFORMATION

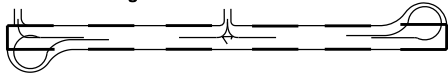
CARACTERÍSTICAS FÍSICAS / PHYSICAL CHARACTERISTICS											
PISTA RUNWAY				DIMENSÕES(m) DIMENSIONS(m)				PCN	TIPO DE SUPERFÍCIE SURFACE KIND		
RWY	BRG MAG	Tipo Type	RCD	RWY	SWY	CWY	STRIP	RWY	RWY	SWY	
a	b	c	d	e	f	g	h	i	j	k	
15	148	NPA	2C	580x31,5			700 x 90	15t	ASPH		
33	328	NPA	2C								

DISTÂNCIAS DECLARADAS, AUXÍLIOS VISUAIS E COORDENADAS DAS CABECEIRAS DECLARED DISTANCES, VISUAL AIDS AND THRESHOLD COORDINATES							
RWY	TORA(m)	TODA(m)	ASDA(m)	LDA(m)	AUXÍLIOS / AIDS	ALTURA GEODAL(m) GEOD HEIGHT(m)	COORDENADAS COORDINATES
15	580	580	580	580		-7,06	S22 01 45 W041 04 15
33	580	580	580	580		-7,06	S22 01 55 W041 03 59

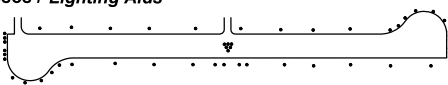
SERVIÇO DE SALVAMENTO E CONTRAINCÊNDIO / RESCUE AND FIRE FIGHTING SERVICE: RFFS REQ - NIL

RWY 15 / 33

Sinalização horizontal / Marking Aids



Auxílios luminosos / Lighting Aids



RMK: NIL.

CHANGES: AIS/MET.