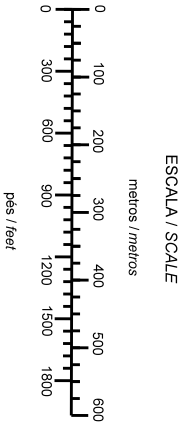
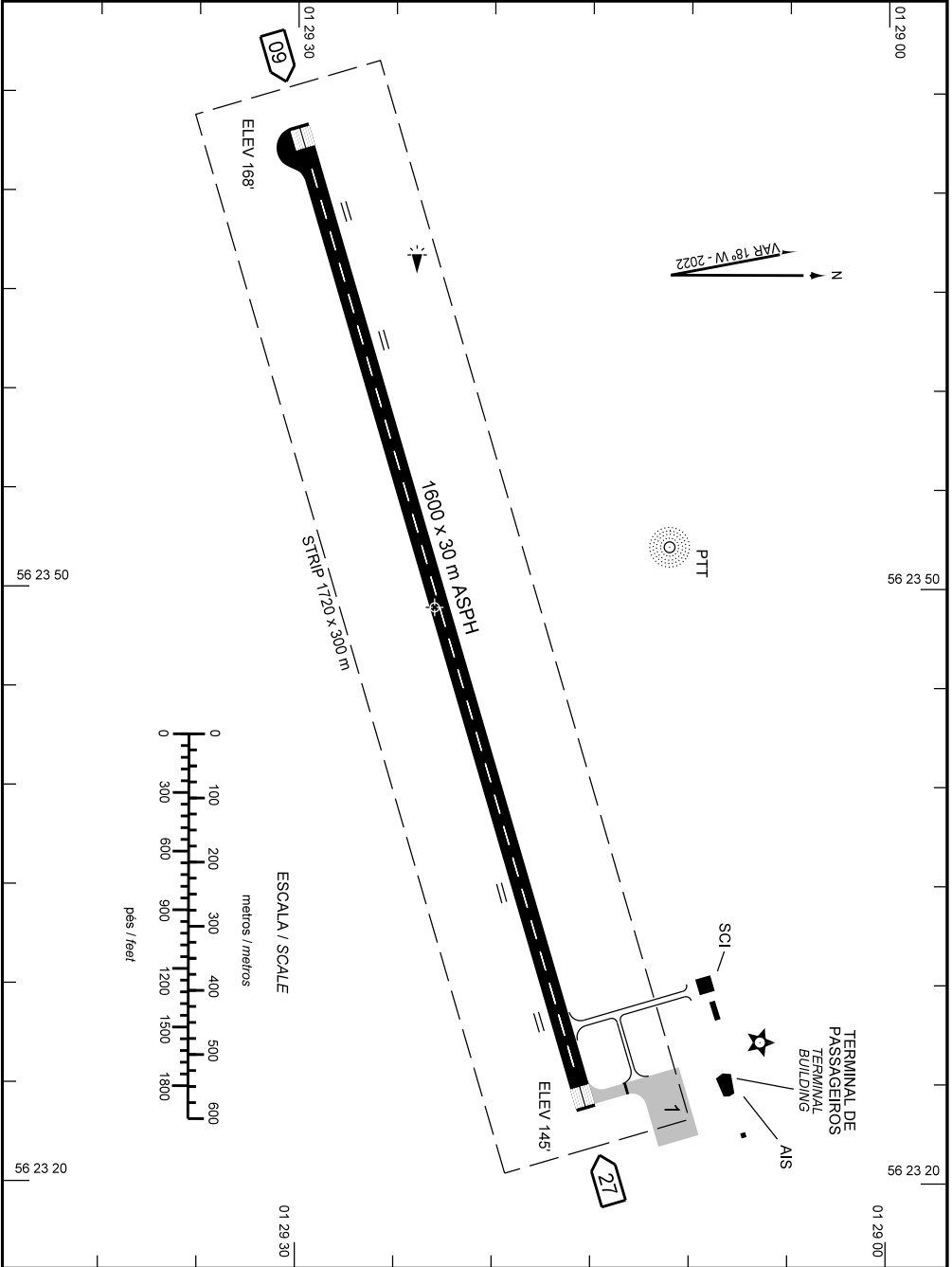


AD ELEV: 168'

ARP S01 29 23 W056 23 49

ATIS NIL	DCL NIL	GNDC NIL	AFIS TROMBETAS 131.60	APRON NIL
-------------	------------	-------------	--------------------------	--------------



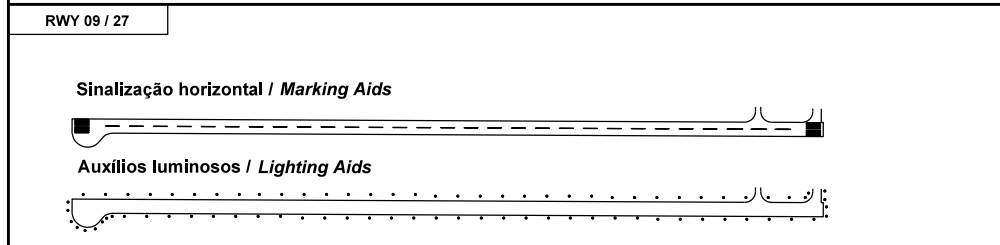
CHANGES: NEW CHART.

ADC - SBTB: INFORMAÇÕES COMPLEMENTARES / COMPLEMENTARY INFORMATION

CARACTERÍSTICAS FÍSICAS / PHYSICAL CHARACTERISTICS											
PISTA RUNWAY				DIMENSÕES(m) DIMENSIONS(m)				PCN	TIPO DE SUPERFÍCIE SURFACE KIND		
RWY	BRG MAG	Tipo Type	RCD	RWY	SWY	CWY	STRIP	RWY	RWY	SWY	
a	b	c	d	e	f	g	h	i	j	k	
09	92	NPA	3C	1600x30			1720 x 300	26/F/A/X/T	ASPH		
27	272	NPA	3C								

DISTÂNCIAS DECLARADAS, AUXÍLIOS VISUAIS E COORDENADAS DAS CABECEIRAS DECLARED DISTANCES, VISUAL AIDS AND THRESHOLD COORDINATES							
RWY	TORA(m)	TODA(m)	ASDA(m)	LDA(m)	AUXÍLIOS / AIDS	ALTURA GEODAL(m) GEOD HEIGHT(m)	COORDENADAS COORDINATES
09	1600	1600	1600	1600	AVASIS	-20,73	S01 29 30 W056 24 13
27	1600	1600	1600	1600	AVASIS	-20,73	S01 29 15 W056 23 24

SERVIÇO DE SALVAMENTO E CONTRAINCÊNDIO / RESCUE AND FIRE FIGHTING SERVICE: RFFS REQ - 05



RMK: 1) MEHT: AVASIS - RWY 09 - 40FT
RWY 27 - 40FT

CHANGES: NEW CHART.