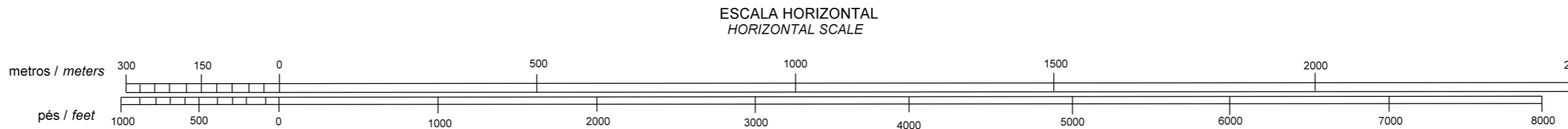
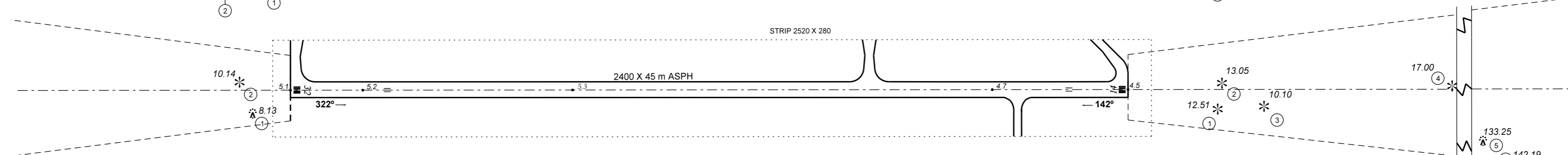
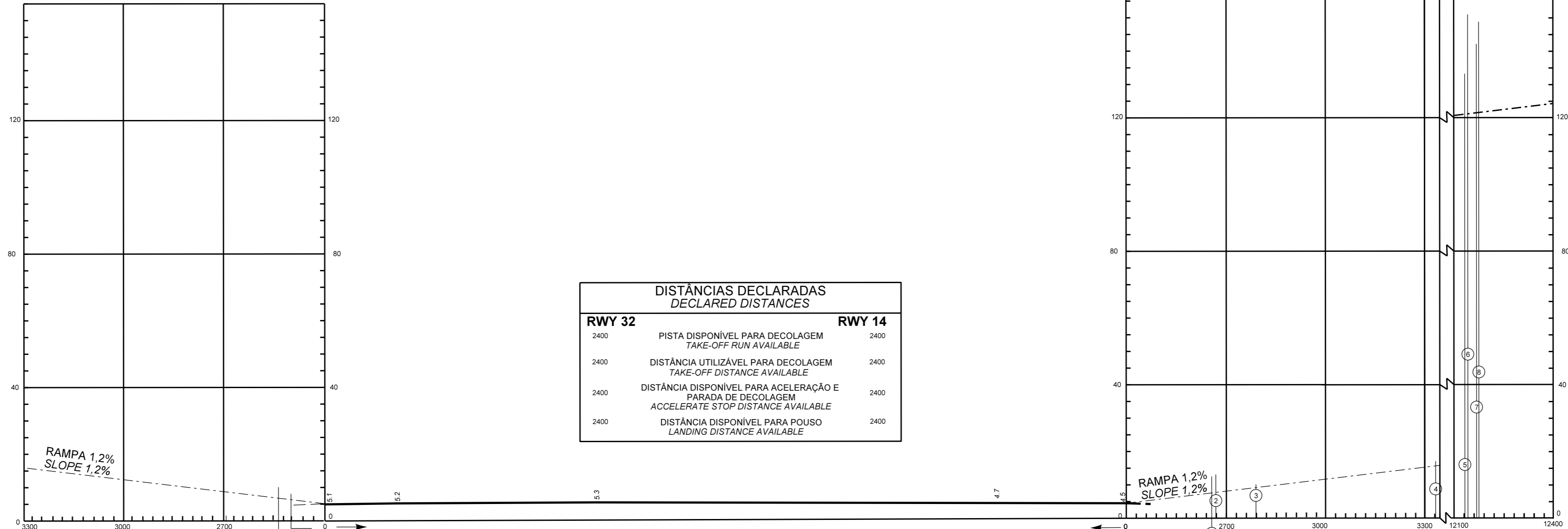
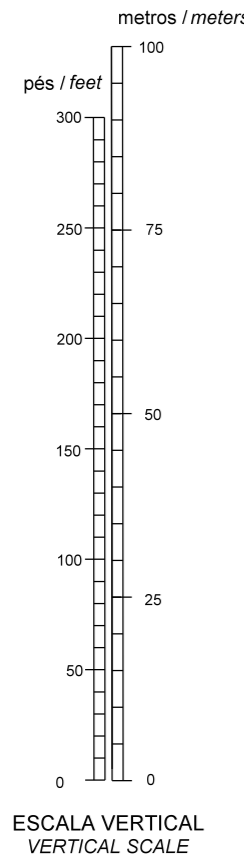


DIMENSÕES E ELEVAÇÕES EM METROS
DIMENSIONS AND ELEVATIONS IN METERS

CHANGES: LAYOUT, VA/CHG.

VAR
20° W (2022)
VA/CHG: 07W



PRECISÃO HORIZONTAL HORIZONTAL ACCURACY	PRECISÃO VERTICAL VERTICAL ACCURACY	OBSERVAÇÃO OBSERVATION
5 m (15 PÉS) NO PONTO DE ORIGEM, AUMENTANDO A UMA RAZÃO DE 1 m PARA 500 m. 5 m (15 FT) AT THE POINT OF ORIGIN, INCREASING AT A RATE OF 1 m PER 500 m OF DISTANCE FROM POINT OF ORIGIN.	DADOS NÃO PRECISOS. DATA NOT ACCURATE.	

LEGENDA LEGEND	
NÚMERO DE IDENTIFICAÇÃO IDENTIFICATION NUMBER	①
ÁRVORE OU ARBUSTO TREE OR SHRUB	*
ANTENA ANTENNA	⊗

REGISTRO DE EMENDAS AMENDMENT RECORD		
Nº	DATA DATE	MODIFICADO POR ENTERED BY