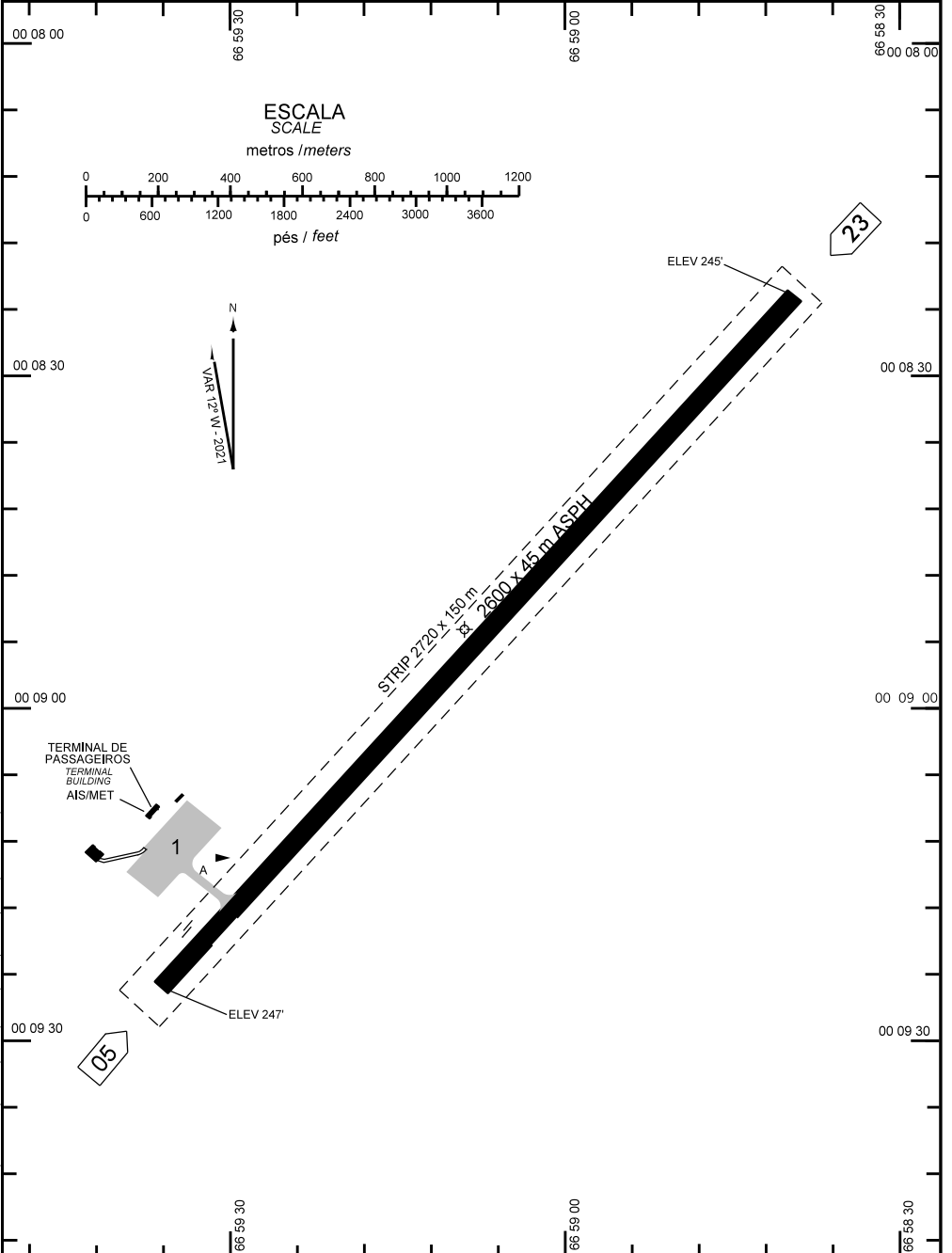


AD ELEV: 249'

ARP S00 08 53 W066 59 09

ATIS NIL	CLRD NIL	GNDC NIL	AFIS 125.70	APRON NIL
-------------	-------------	-------------	----------------	--------------



CHANGES: ABN. AD ELEV. APAPI. CWY. REFS. RMK. STRIP. SWY. THR. ELEV. TWY.

ADC - SBUA: INFORMAÇÕES COMPLEMENTARES / COMPLEMENTARY INFORMATION


CARACTERÍSTICAS FÍSICAS / PHYSICAL CHARACTERISTICS											
PISTA RUNWAY				DIMENSÕES(m) DIMENSIONS(m)				PCN	TIPO DE SUPERFÍCIE SURFACE KIND		
RWY	BRG MAG	Tipo Type	RCD	RWY	SWY	CWY	STRIP	RWY	RWY	SWY	
a	b	c	d	e	f	g	h	i	j	k	
05	054	NPA	2C	2600x45			2720x150	47/F/C/X/U	ASPH		
23	234	NPA	2C								

DISTÂNCIAS DECLARADAS, AUXÍLIOS VISUAIS E COORDENADAS DAS CABECEIRAS DECLARED DISTANCES, VISUAL AIDS AND THRESHOLD COORDINATES								
RWY	TORA(m)	TODA(m)	ASDA(m)	LDA(m)	AUXÍLIOS / AIDS	ALTURA GEODAL(m) GEOD HEIGHT(m)	COORDENADAS COORDINATES	
05	2600	2600	2600	2600	APAPI	- 3,60	S00 09 25 W066 59 36	
23	2600	2600	2600	2600		- 3,60	S00 08 23 W066 58 39	


SERVIÇO DE SALVAMENTO E CONTRAINCÊNDIO / RESCUE AND FIRE FIGHTING SERVICE: RFFS REQ - NIL

RWY 05 / 23

Sinalização horizontal / Marking Aids



Auxílios luminosos / Lighting Aids



RMK:

1 - MEHT: APAPI - RWY 05: 53FT.

CHANGES: ABN. AD ELEV. APAPI. CWY. REFS. RMK. STRIP. SWY. THR ELEV. TWY.