

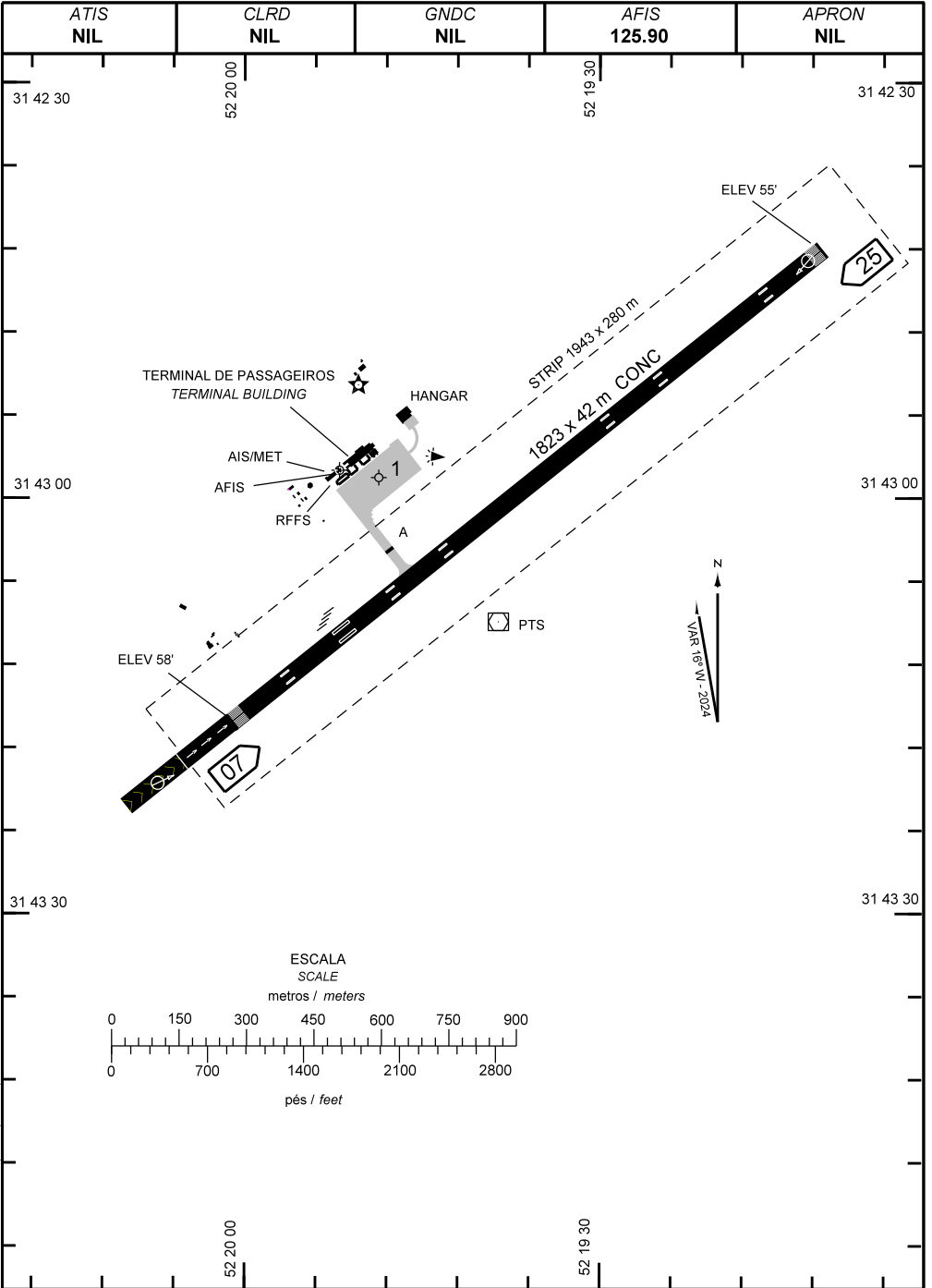
AERODROME CHART (ADC)

PELOTAS / João Simões Lopes Neto, INTL (SBPK)

RS - BRASIL


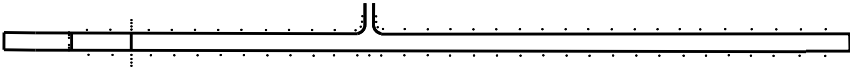
AD ELEV: 59'

ARP S31 42 58 W052 19 52



CHANGES: DECL. DIST. RWY, STRIP, THR.

ADC - SBPK: INFORMAÇÕES COMPLEMENTARES / COMPLEMENTARY INFORMATION

CARACTERÍSTICAS FÍSICAS / PHYSICAL CHARACTERISTICS											
PISTA RUNWAY				DIMENSÕES(m) DIMENSIONS(m)				PCN	TIPO DE SUPERFÍCIE SURFACE KIND		
RWY	BRG MAG	Tipo Type	RCD	RWY	SWY	CWY	STRIP	RWY	RWY	SWY	
a	b	c	d	e	f	g	h	i	j	k	
07	067	NPA	3C	1823x42			1943 x 280	35/R/B/W/T	CONC		
25	247	NPA	3C								
DISTÂNCIAS DECLARADAS, AUXÍLIOS VISUAIS E COORDENADAS DAS CABECEIRAS DECLARED DISTANCES, VISUAL AIDS AND THRESHOLD COORDINATES											
RWY	TORA(m)	TODA(m)	ASDA(m)	LDA(m)	AUXÍLIOS / AIDS	ALTURA GEOIDAL(m) GEOID HEIGHT(m)	COORDENADAS COORDINATES				
07	1823	1823	1823	1683	PAPI	9,12	S31 43 16 W052 20 01				
25	1683	1683	1823	1823		9,08					S31 42 42 W052 19 11
SERVIÇO DE SALVAMENTO E CONTRAINCÊNDIO / RESCUE AND FIRE FIGHTING SERVICE: RFFS REQ - 05											
RWY 07 / 25											
<p>Sinalização horizontal / Marking Aids</p>  <p>Auxílios luminosos / Lighting Aids</p> 											
<p>RMK: 1) MEHT: PAPI - RWY 07: 42FT</p> <p>2) INS: S31 42.98 / W052 19.81</p> <p>3) THR 07 DESLOCADA EM 140M</p>											

CHANGES: DECL DIST, RWY, STRIP, THR