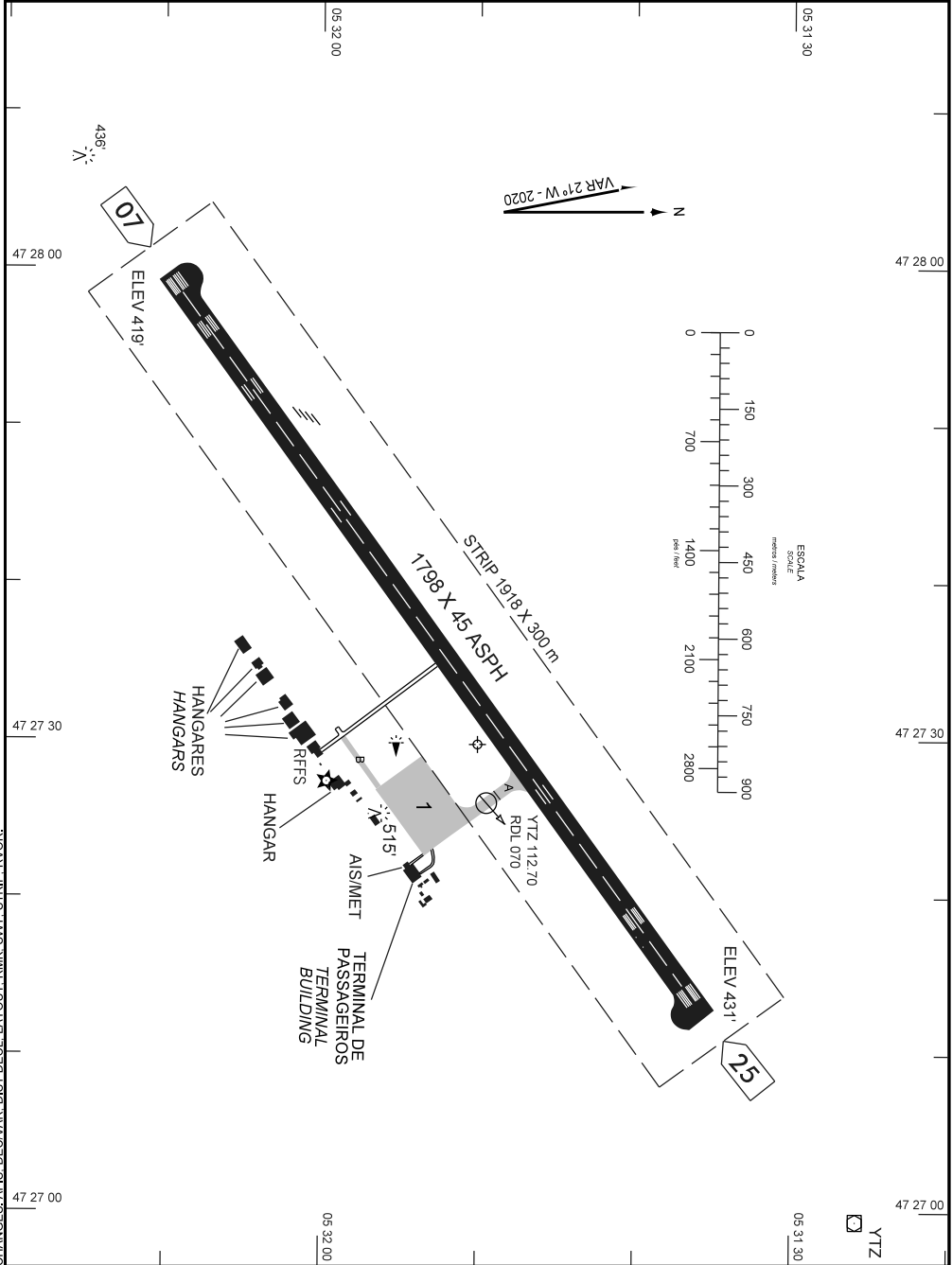


AD ELEV: 430'

ARP S05 31 50 W047 27 30

|             |             |             |                |              |
|-------------|-------------|-------------|----------------|--------------|
| ATIS<br>NIL | CLRD<br>NIL | GNDC<br>NIL | AFIS<br>125.65 | APRON<br>NIL |
|-------------|-------------|-------------|----------------|--------------|



CHANGES: AFIS, DECAVAR, DIST, DECL, LAYOUT, RMK, SWY, STRIP, RVOR.

**ADC - SBIZ: INFORMAÇÕES COMPLEMENTARES / COMPLEMENTARY INFORMATION**

**CARACTERÍSTICAS FÍSICAS / PHYSICAL CHARACTERISTICS**

| PISTA<br>RUNWAY |         |              |     | DIMENSÕES(m)<br>DIMENSIONS(m) |     |     |                  | PCN        | TIPO DE SUPERFÍCIE<br>SURFACE KIND |     |  |
|-----------------|---------|--------------|-----|-------------------------------|-----|-----|------------------|------------|------------------------------------|-----|--|
| RWY             | BRG MAG | Tipo<br>Type | RCD | RWY                           | SWY | CWY | STRIP            | RWY        | RWY                                | SWY |  |
| a               | b       | c            | d   | e                             | f   | g   | h                | i          | j                                  | k   |  |
| 07              | 75      | NPA          | 4C  | 1798x45                       |     |     | 1918<br>x<br>300 | 50/F/A/X/T | ASPH                               |     |  |
| 25              | 255     | NPA          | 4C  |                               |     |     |                  |            |                                    |     |  |

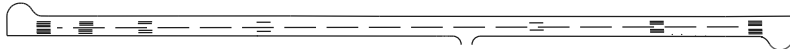
**DISTÂNCIAS DECLARADAS, AUXÍLIOS VISUAIS E COORDENADAS DAS CABECEIRAS  
DECLARED DISTANCES, VISUAL AIDS AND THRESHOLD COORDINATES**

| RWY | TORA(m) | TODA(m) | ASDA(m) | LDA(m) | AUXÍLIOS / AIDS | ALTURA GEOIDAL(m)<br>GEOID HEIGHT(m) | COORDENADAS<br>COORDINATES |
|-----|---------|---------|---------|--------|-----------------|--------------------------------------|----------------------------|
| 07  | 1798    | 1798    | 1798    | 1798   | PAPI            | - 25,33                              | S05 32 10 W047 28 00       |
| 25  | 1798    | 1798    | 1798    | 1798   |                 | - 25,33                              | S05 31 35 W047 27 12       |

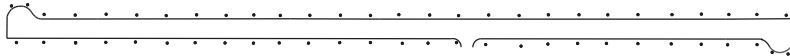
**SERVIÇO DE SALVAMENTO E CONTRAINCÊNDIO / RESCUE AND FIRE FIGHTING SERVICE: RFFS REQ - 5**

**RWY 07 / 25**

**Sinalização horizontal / Marking Aids**



**Auxílios luminosos / Lighting Aids**



**RMK:**

- 1) MEHT: RWY 07 - 60FT
- 2) AFIS 125.65 MHZ HR SER MODIFICADO PARA MON TIL SAT 0315-2045 SUN 0915-0045

CHANGES: AFIS, DECAVAR, DIST, DECL, LAYOUT, RMK, SWY, STRIP, RVOR.