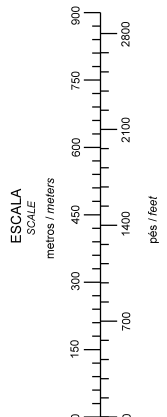
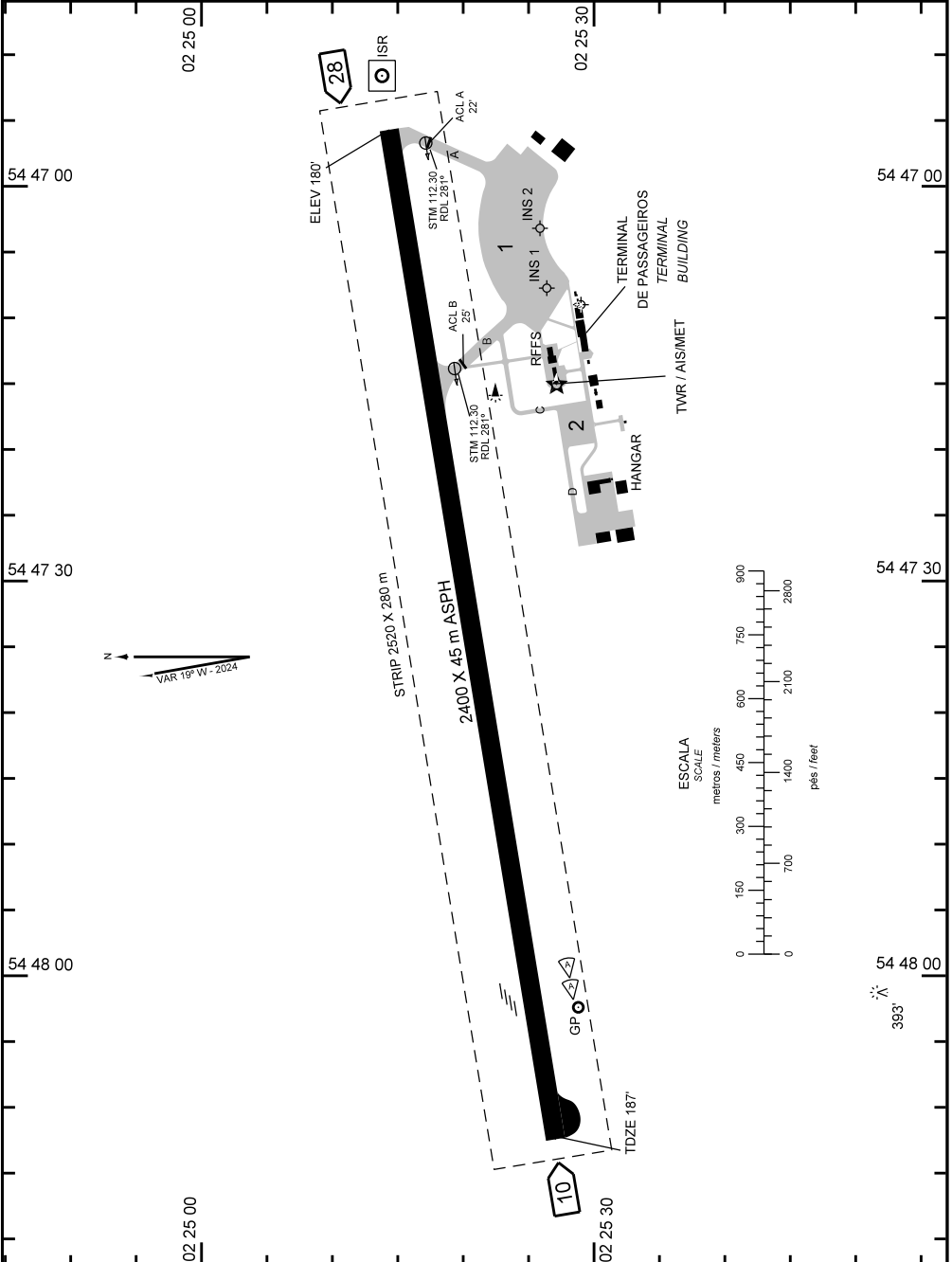


AD ELEV: 197'

ARP S02 25 29 W054 47 09

AFIS 119.30	CLRD NIL	GNDC NIL	TWR 118.10	APRON NIL
----------------	-------------	-------------	---------------	--------------



CHANGES: RVR:

ADC - SBSN: INFORMAÇÕES COMPLEMENTARES / COMPLEMENTARY INFORMATION

CARACTERÍSTICAS FÍSICAS / PHYSICAL CHARACTERISTICS											
PISTA RUNWAY				DIMENSÕES(m) DIMENSIONS(m)				PCN	TIPO DE SUPERFÍCIE SURFACE KIND		
RWY	BRG MAG	Tipo Type	RCD	RWY	SWY	CWY	STRIP	RWY	RWY	SWY	
a	b	c	d	e	f	g	h	i	j	k	
10	099	NPA	4C	2400X45			2520 x 280	48/F/A/W/T	ASPH		
28	279	NPA	4C								

DISTÂNCIAS DECLARADAS, AUXÍLIOS VISUAIS E COORDENADAS DAS CABECEIRAS DECLARED DISTANCES, VISUAL AIDS AND THRESHOLD COORDINATES							
RWY	TORA(m)	TODA(m)	ASDA(m)	LDA(m)	AUXÍLIOS / AIDS	ALTURA GEODAL(m) GEOID HEIGHT(m)	COORDENADAS COORDINATES
10	2310	2400	2310	2310	PAPI (3.10°)	- 20,43	S02 25 27 W054 48 12
28	2310	2400	2310	2310		- 20,47	S02 25 14 W054 46 56

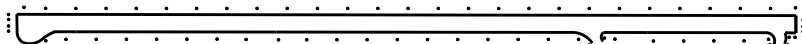
SERVIÇO DE SALVAMENTO E CONTRAINCÊNDIO / RESCUE AND FIRE FIGHTING SERVICE: RFFS REQ - 6

RWY 10 / 28

Sinalização horizontal / Marking Aids



Auxílios luminosos / Lighting Aids



RMK: 1) MEHT: PAPI - RWY 10 - 54FT

- 2) RWY 10 ULTIMOS 90M CLSD PARA LDG/TKOF DEVIDO PROVIMENTO DE RESA.
RWY 10 LAST 90M CLSD FOR LDG/TKOF DUE TO RESA PROVISION.
- 3) RWY 28 ULTIMOS 90M CLSD PARA LDG/TKOF DEVIDO PROVIMENTO DE RESA.
RWY 28 LAST 90M CLSD FOR LDG/TKOF DUE TO RESA PROVISION.
- 4) AFIS PRESTADO PELO APP SANTARÉM.
AFIS PROVIDED BY SANTARÉM APP.

CHANGES:RVR.