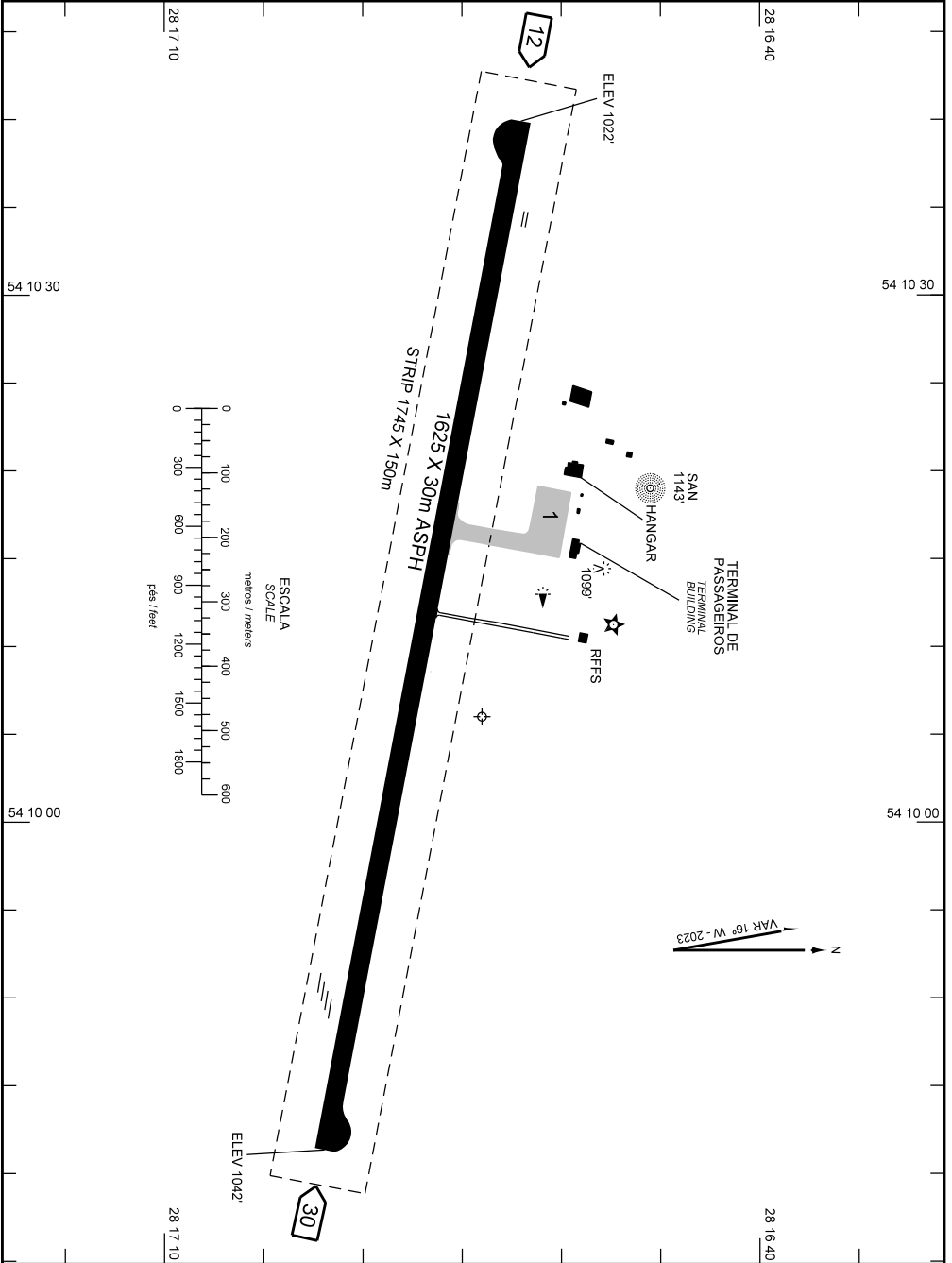


AD ELEV: 1056'

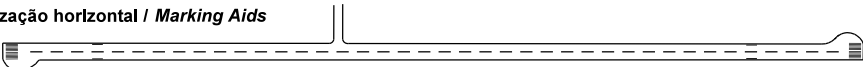
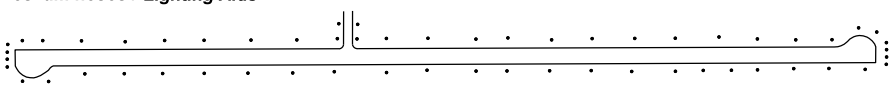
ARP S28 16 54 W054 10 06

ATIS NIL	CLRD NIL	GNDC NIL	AFIS 131.65	APRON NIL
-------------	-------------	-------------	----------------	--------------



CHANGES: BRG MAG; LAYOUT; PAIP; RCD; RFFS; RMK.

ADC - SBNM: INFORMAÇÕES COMPLEMENTARES / COMPLEMENTARY INFORMATION

CARACTERÍSTICAS FÍSICAS / PHYSICAL CHARACTERISTICS											
PISTA RUNWAY				DIMENSÕES(m) DIMENSIONS(m)				PCN	TIPO DE SUPERFÍCIE SURFACE KIND		
RWY	BRG MAG	Tipo Type	RCD	RWY	SWY	CWY	STRIP	RWY	RWY	SWY	
a	b	c	d	e	f	g	h	i	j	k	
12	119	NPA	3C	1625 X 30			1745 X 150	35/F/A/X/T	ASPH		
30	299	NPA	3C								
DISTÂNCIAS DECLARADAS, AUXÍLIOS VISUAIS E COORDENADAS DAS CABECEIRAS DECLARED DISTANCES, VISUAL AIDS AND THRESHOLD COORDINATES											
RWY	TORA(m)	TODA(m)	ASDA(m)	LDA(m)	AUXÍLIOS / AIDS	ALTURA GEOIDAL(m) GEOID HEIGHT(m)	COORDENADAS COORDINATES				
12	1625	1625	1625	1625	AVASIS (2.70°)	- 8,30	S28 16 52 W054 10 40				
30	1535	1625	1535	1535	PAPI	- 8,30	S28 17 02 W054 09 41				
SERVIÇO DE SALVAMENTO E CONTRAINCÊNDIO / RESCUE AND FIRE FIGHTING SERVICE: RFFS REQ - 5											
RWY 12 / 30											
<p>Sinalização horizontal / Marking Aids</p>  <p>Auxílios luminosos / Lighting Aids</p> 											
RMK:											
<p>1) MEHT: AVASIS - RWY 12 - 35FT.</p> <p>2) MEHT: PAPI - RWY 30 - 40FT.</p> <p>3) RWY 30 ÚLTIMOS 90M CLSD PARA LDG/TKOF DEVIDO PROVIMENTO DE RESA. RWY 30 LAST 90M CLSD LDG/TKOF DUE PROVISION OF RESA.</p>											

CHANGES: BRG MAG, LAYOUT, PAPI, RCD, REFS, RMK.