

AERODROME CHART (ADC)

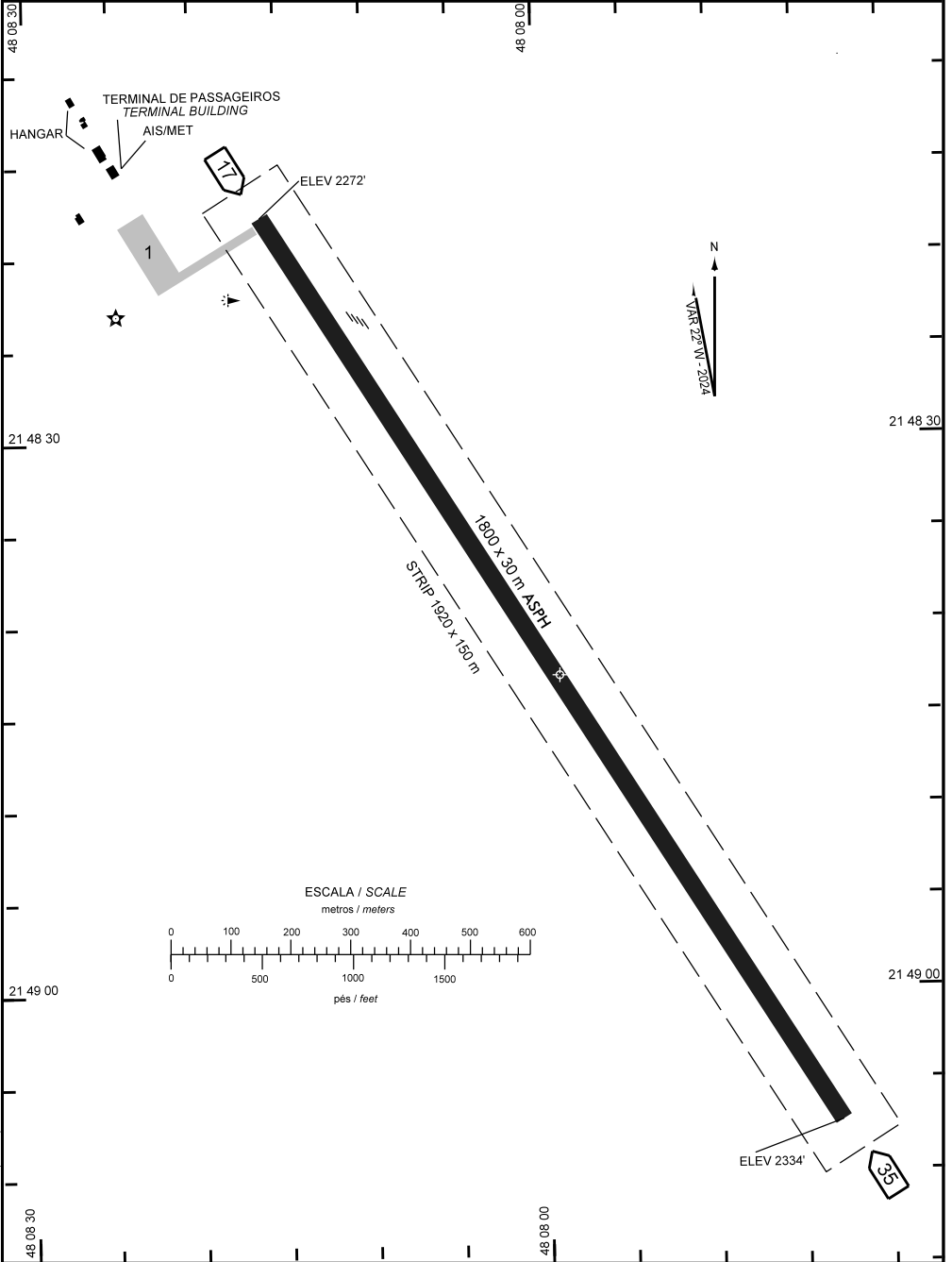
ARARAQUARA / Bartolomeu de Gusmão (SBAQ)

SP - BRASIL

AD ELEV: 2334'

ARP S21 48 43 W048 07 59

ATIS NIL	CLRD NIL	GNDC NIL	AFIS 125.925	APRON NIL
-------------	-------------	-------------	-----------------	--------------



CHANGES: A.D.S. P.A.P.I. R.M.K.

ADC - SBAQ: INFORMAÇÕES COMPLEMENTARES / COMPLEMENTARY INFORMATION

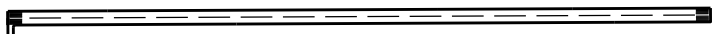
CARACTERÍSTICAS FÍSICAS / PHYSICAL CHARACTERISTICS											
PISTA RUNWAY				DIMENSÕES(m) DIMENSIONS(m)				PCN	TIPO DE SUPERFÍCIE SURFACE KIND		
RWY	BRG MAG	Tipo Type	RCD	RWY	SWY	CWY	STRIP	RWY	RWY	SWY	
a	b	c	d	e	f	g	h	i	j	k	
17	170	NPA	3C	1800x30			1920 x 150	40/F/A/X/T	ASPH		
35	350	NPA	3C								

DISTÂNCIAS DECLARADAS, AUXÍLIOS VISUAIS E COORDENADAS DAS CABECEIRAS DECLARED DISTANCES, VISUAL AIDS AND THRESHOLD COORDINATES								
RWY	TORA(m)	TODA(m)	ASDA(m)	LDA(m)	AUXÍLIOS / AIDS	ALTURA GEODAL(m) GEOD HEIGHT(m)	COORDENADAS COORDINATES	
17	1800	1800	1800	1800	PAPI	- 6,59	S21 48 18 W048 08 16	
35	1800	1800	1800	1800		- 6,59	S21 49 07 W048 07 43	


SERVIÇO DE SALVAMENTO E CONTRAINCÊNDIO / RESCUE AND FIRE FIGHTING SERVICE: RFFS REQ - NIL

RWY 17 / 35

Sinalização horizontal / Marking Aids



Auxílios luminosos / Lighting Aids



RMK: 1) MEHT: PAPI - RWY 17 - 45FT

CHANGES: AIDS, PAPI, RMK