

STANDARD DEPARTURE CHART
INSTRUMENT (SID)

AD ELEV: 23'

ARACAJU / Santa Maria, INTL (SBAR)

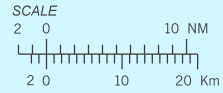
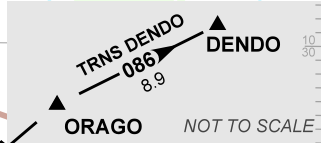
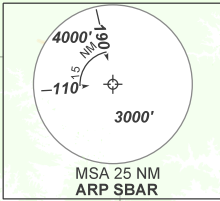
RWY 30

RNAV PULUR 1A

TA 4000'	ATIS NIL	TWR ARACAJU 118.80	APP ARACAJU 129.25 120.30	ACC RECIFE 125.45 126.85 133.65 134.50
----------	----------	--------------------	---------------------------	--

DEPARTAMENTO DE CONTROLE DO ESPAÇO AÉREO

CHANGES: LAYOUT - VAR



NOTES
GNSS REQ.
RNP 1 or RNAV 1.

RMK
1 - Gradiente MNM de subida / MNM climb gradient:
RWY 30: 4.0% até / until PULUR. Após / After , 3.3%.

