

STANDARD DEPARTURE CHART
INSTRUMENT (SID)

CURITIBA / Bacacheri (SBBI)

RWY 18

RNAV TINSU 2C

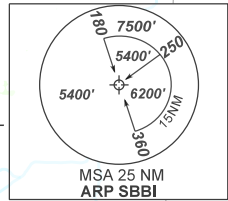
AD ELEV: 3059'

TA 9000'	ATIS 132.325	TWR BACACHERI 118.90	APP CURITIBA 119.70 119.95 120.65 120.95 129.55 133.15	APP FLORIANÓPOLIS 119.65 119.50 129.60	ACC CURITIBA 124.40 125.40 127.20 127.50 128.45 135.85
----------	--------------	----------------------	---	--	---

DEPARTAMENTO DE CONTROLE DO ESPAÇO AÉREO

CHANGES: AMA LAYOUT: RMK

1 - Autorizado somente / Only authorized ACFT Cat A, B, C.
2 - Compulsório curva à ESQUERDA para o BI003 ao cruzar 3500'.
Compulsory LEFT turn to BI003 when crossing 3500'.

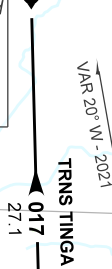


ALT, ELEV, HGT: FT
DIST: NM
BRG: MAG
VA/CHG: 07°W

NOTES
GNSS REQ.
RNP 1 or RNAV 1.

NOT TO SCALE

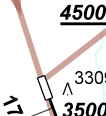
TINGA



ASGOL



BI003 4500'



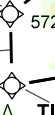
BI071 6000'



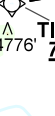
BI036 5721'



BI038 9000'



BI041 9000'



BI039 FL110



BI042 EDVEB FL110



TRNS EDVEB 086 17.1

SBCT



VULUD FL100



JNV FL110



PONLU



ORONU 9000'



TRNS VULUD 237 19.2

JOINVILLE 115.10 JNV



JNV FL110



TRNS PONLU 236 22.6

NOT TO SCALE

