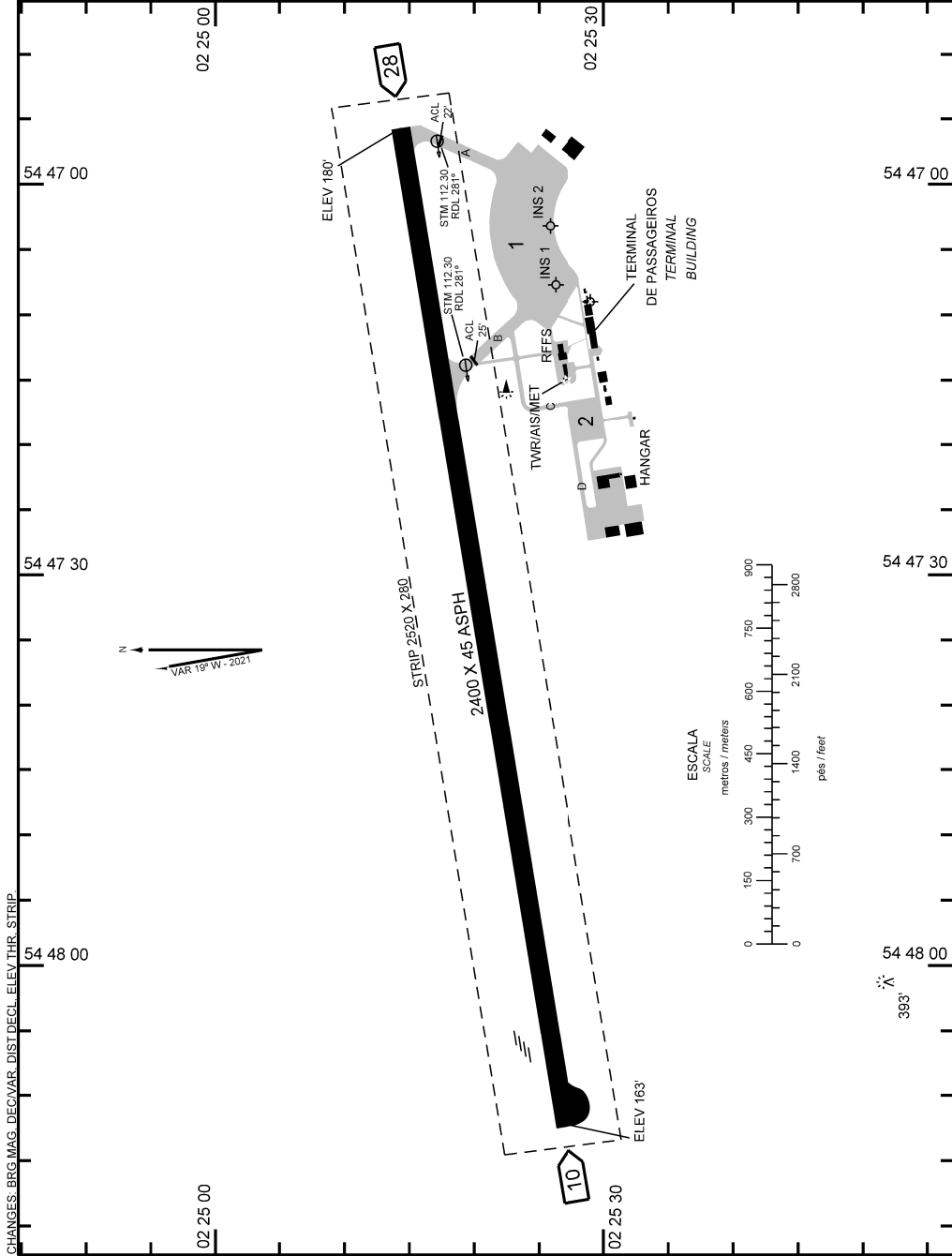


AD ELEV: 197'



ARP S02 25 29 W054 47 09

ATIS NIL	CLRD NIL	GNDC NIL	TWR 118.10	APRON NIL
-------------	-------------	-------------	---------------	--------------



CHANGES: BRG, MAG, DECAVAR, DIST, DECL, ELEV, THR, STRIP

ADC - SBSN: INFORMAÇÕES COMPLEMENTARES / COMPLEMENTARY INFORMATION

CARACTERÍSTICAS FÍSICAS / PHYSICAL CHARACTERISTICS											
PISTA RUNWAY				DIMENSÕES(m) DIMENSIONS(m)				PCN	TIPO DE SUPERFÍCIE SURFACE KIND		
RWY	BRG MAG	Tipo Type	RCD	RWY	SWY	CWY	STRIP	RWY	RWY	SWY	
a	b	c	d	e	f	g	h	i	j	k	
10	099	PA1	4C	2400X45			2520 x 280	48/F/A/W/T	ASPH		
28	279	NPA	4C								
DISTÂNCIAS DECLARADAS, AUXÍLIOS VISUAIS E COORDENADAS DAS CABECEIRAS DECLARED DISTANCES, VISUAL AIDS AND THRESHOLD COORDINATES											
RWY	TORA(m)	TODA(m)	ASDA(m)	LDA(m)	AUXÍLIOS / AIDS	ALTURA GEOIDAL(m) GEOID HEIGHT(m)	COORDENADAS COORDINATES				
10	2400	2400	2400	2400	PAPI (3,10")	- 20,43	S02 25 27 W054 48 12				
28	2400	2400	2400	2400		- 20,47					S02 25 14 W054 46 56
SERVIÇO DE SALVAMENTO E CONTRAINCÊNDIO / RESCUE AND FIRE FIGHTING SERVICE: RFFS REQ - 6											
RWY 10 / 28											
<p>Sinalização horizontal / Marking Aids</p>  <p>Auxílios luminosos / Lighting Aids</p> 											
RMK: 1) MEHT: RWY 10 - 54FT											

CHANGES: BRG.MAG., DEC.VAR., DIST.DECL., ELEV.,THR., STRIP.