INSTRUMENT APPROACH CHART **(IAC)**

BELO HORIZONTE / Pampulha - Carlos Drummond de Andrade (SBBH)

RNP A RWY 31

(CAT A, B, C)

AD ELEV: 2589'

DEPARTAMENTO DE CONTROLE DO ESPAÇO AÉREO

ATIS	*APP BELO HORIZONTE*		*TWR BELO HORIZONTE*	*GNDC BELO HORIZONTE*
127.45	**119.10 119.30 119.65 120.20 128.55 129.10 129.40**		**118.00**	**121.60**
N/A	*FINAL CRS* ***314º***	*FAF:* ***4990'***	***N/A***	***N/A***

APCH Perdida: Subir para **7000'**. Manter rumo **314** até BH037. Após, manter rumo **314** até PUMAT para espera.
*Missed APCH: Climb to **7000'**. Maintain course **314** until BH037. After, maintain course **314** until PUMAT for holding.*

RMK: Informações complementares no verso.
See reverse side for additional information.

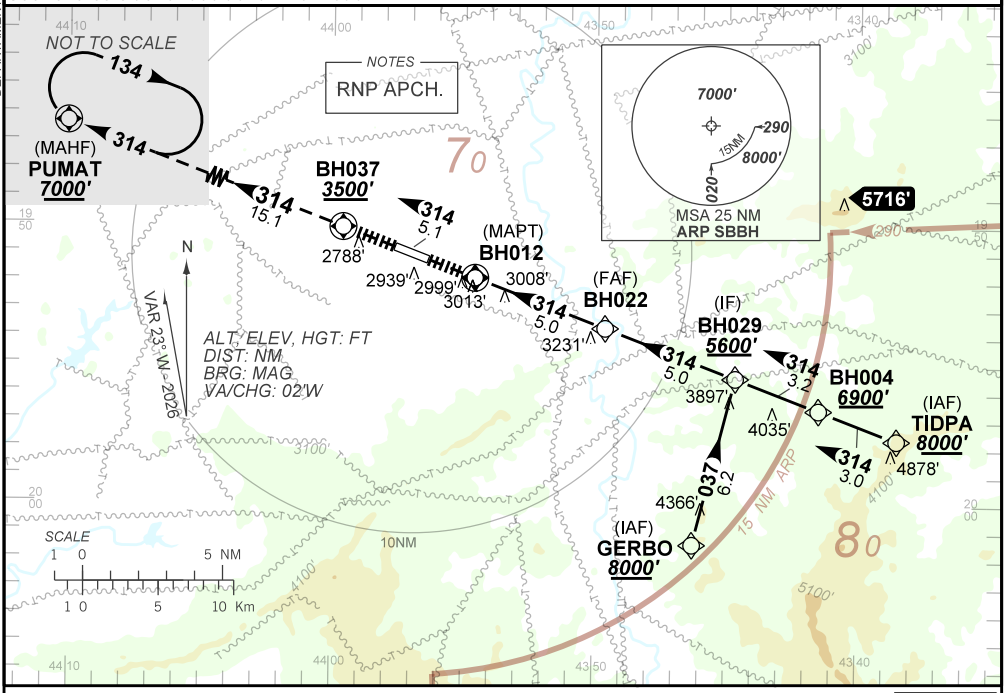

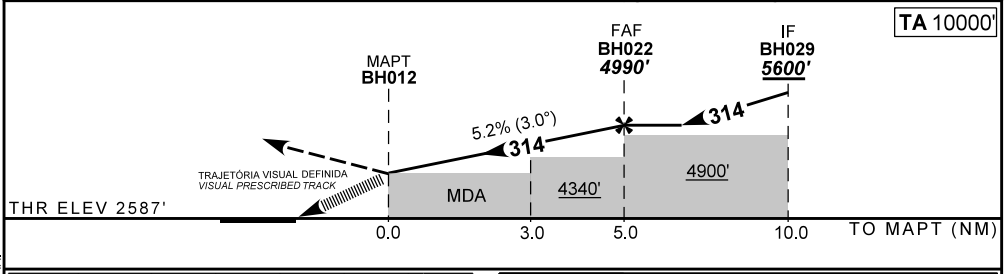

MAPT	1.0	2.0	3.0	4.0	BH022	
ALT	**3708**	**4027**	**4345**	**4664**	**4990**	
(HGT)	1119	1438	1756	2075	2401	

Ground Speed (KT)	090	110	130	150	170	190
FPM	**500**	**600**	**700**	**800**	NA	
FAF-MAPT	NA					

STRAIGHT-IN	CAT	A	B	C	D	E
LNAV	**MDA / OCH**	NA				
	ALS/NO ALS/ RVR ALS (m)					
CIRCLING	**MDA / (OCH)**	**3390' / (810')**			**NA**	
	VIS (m)	3400		3700		

CHANGES: OBST, PROC, TA, VAR.

ATIS	*APP BELO HORIZONTE*	*TWR BELO HORIZONTE*	*GNDC BELO HORIZONTE*
127.45	**119.10 119.30 119.65 120.20 128.55 129.10 129.40**	**118.00**	**121.60**

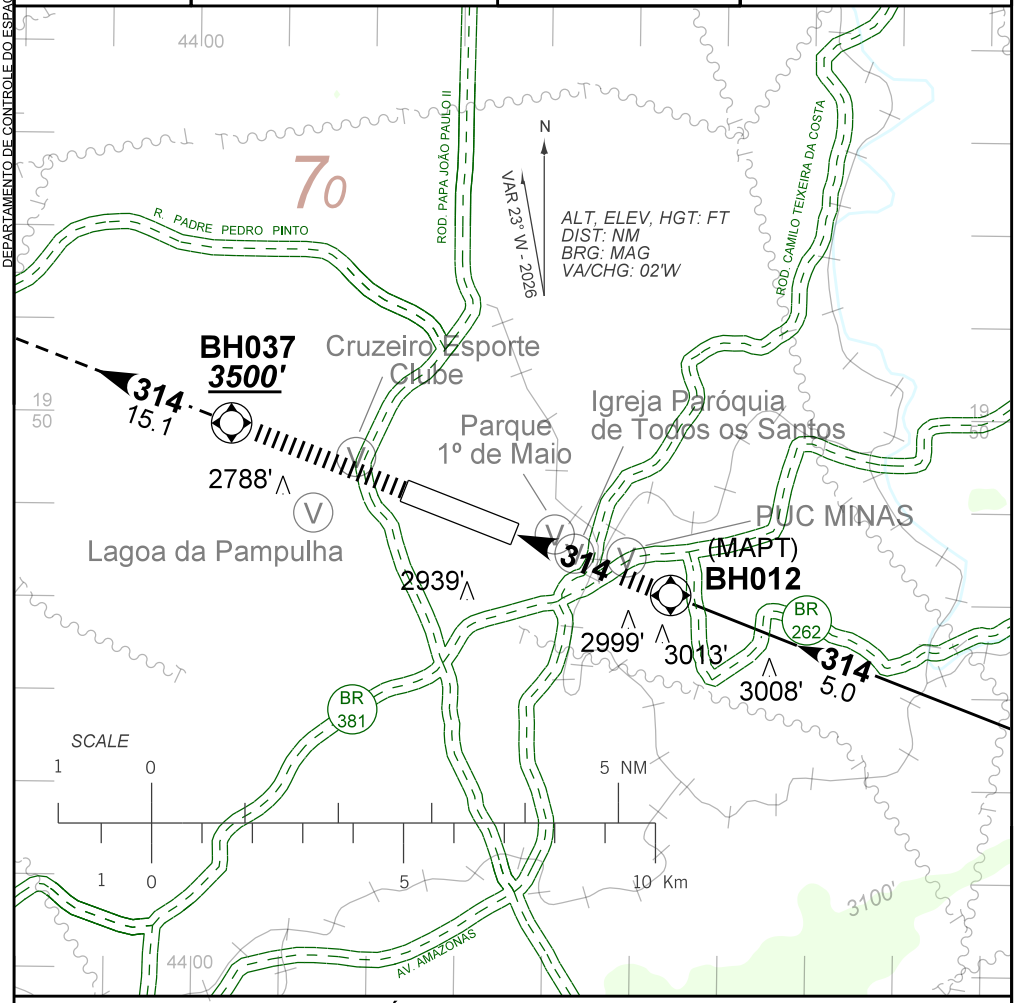

TRAJETÓRIA VISUAL DEFINIDA RWY 31
VISUAL PRESCRIBED TRACK RWY 31

1) O piloto deverá estar em contato visual com as seguintes referências visuais:
The pilot must be in visual contact with the following visual references:
PUC MINAS, IGREJA PARÓQUIA DE TODOS OS SANTOS, PARQUE 1º DE MAIO, CRUZEIRO ESPORTE CLUBE e /*and* LAGOA DA PAMPULHA.

2) Em caso de arremetida durante a Trajetória Visual Definida: Subir para 7000' e voar direto BH037, passando obrigatoriamente no BH037 a 3500' ou acima, para interceptar a trajetória de aproximação perdida publicada. Em situações específicas, durante a arremetida, o gradiente mínimo poderá chegar a 7% para cumprir a restrição de nível em BH037.
In case of go around during the Visual Prescribed Track: Climb to 7000' and fly direct BH037, passing BH037 at 3500' or above mandatorily, to intercept the trajectory of the published missed approach. In specific situations, during the go around, the minimum gradient may reach 7% to comply with the level restriction in BH037.

CHANGES: OBST, PROC, TA, VAR.