***AD ELEV: 59'***

ARP N00 03 02 W051 04 20

| *ATIS* | *CLRD* | *GNDC* | *TWR* | *AFIS* | *APRON* |
|---|---|---|---|---|---|
| **NIL** | **NIL** | **NIL** | **118.00** | **119.00** | **NIL** |

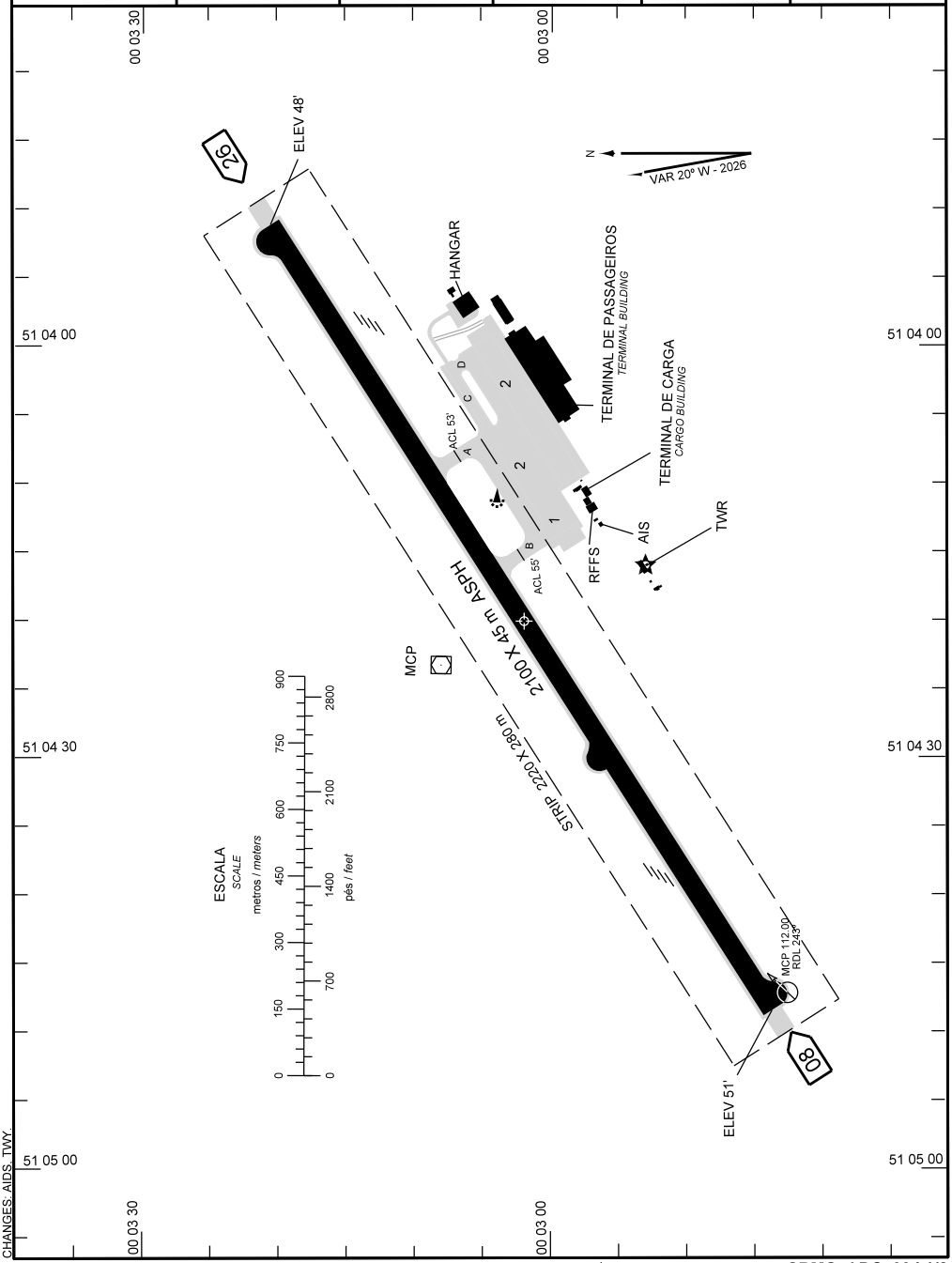


CHANGES: AIDS, TWY

## ADC - SBMQ: INFORMAÇÕES COMPLEMENTARES / *COMPLEMENTARY INFORMATION*

### CARACTERÍSTICAS FÍSICAS / *PHYSICAL CHARACTERISTICS*

| PISTA *RUNWAY* | | | | DIMENSÕES(m) *DIMENSIONS(m)* | | | | PCR | TIPO DE SUPERFÍCIE *SURFACE KIND* | |
|---|---|---|---|---|---|---|---|---|---|---|
| RWY | BRG MAG | Tipo *Type* | RCD | RWY | SWY | CWY | STRIP | RWY | RWY | SWY |
| a | b | c | d | e | f | g | h | i | j | k |
| 08<br>26 | 077<br>257 | NPA<br>NPA | 4C<br>4C | 2100x45 | | | 2200<br>x<br>280 | 550/F/A/X/T | ASPH | |

### DISTÂNCIAS DECLARADAS, AUXÍLIOS VISUAIS E COORDENADAS DAS CABECEIRAS
*DECLARED DISTANCES, VISUAL AIDS AND THRESHOLD COORDINATES*

| RWY | TORA(m) | TODA(m) | ASDA(m) | LDA(m) | AUXÍLIOS / *AIDS* | ALTURA GEOIDAL(m) *GEOID HEIGHT(m)* | COORDENADAS *COORDINATES* |
|---|---|---|---|---|---|---|---|
| 08 | 2100 | 2100 | 2100 | 2100 | PAPI | -23,62 | N00 02 44 W051 04 48 |
| 26 | 2100 | 2100 | 2100 | 2100 | PAPI | -23,63 | N00 03 21 W051 03 51 |

**SERVIÇO DE SALVAMENTO E CONTRAINCÊNDIO / *RESCUE AND FIRE FIGHTING SERVICE:* RFFS REQ - 06**

**RWY 08 / 26**

**Sinalização horizontal / *Marking Aids***

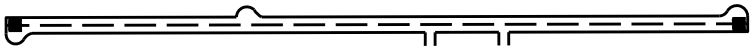

**Auxílios luminosos / *Lighting Aids***

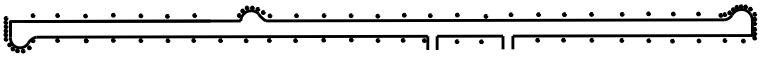

**RMK:** 1) MEHT: PAPI RWY 08 - 59FT
PAPI RWY 26 - 52.95FT

CHANGES: AIDS, TWY.