AERODROME CHART **(ADC)**

URUGUAIANA / Rubem Berta, INTL (SBUG)

RS - BRASIL

AD ELEV: 256'

ARP S29 47 00 W057 02 13

AFIS	*CLRD*	*GNDC*	*TWR*	*APRON*
118.10 125.90	**NIL**	**NIL**	**NIL**	**NIL**

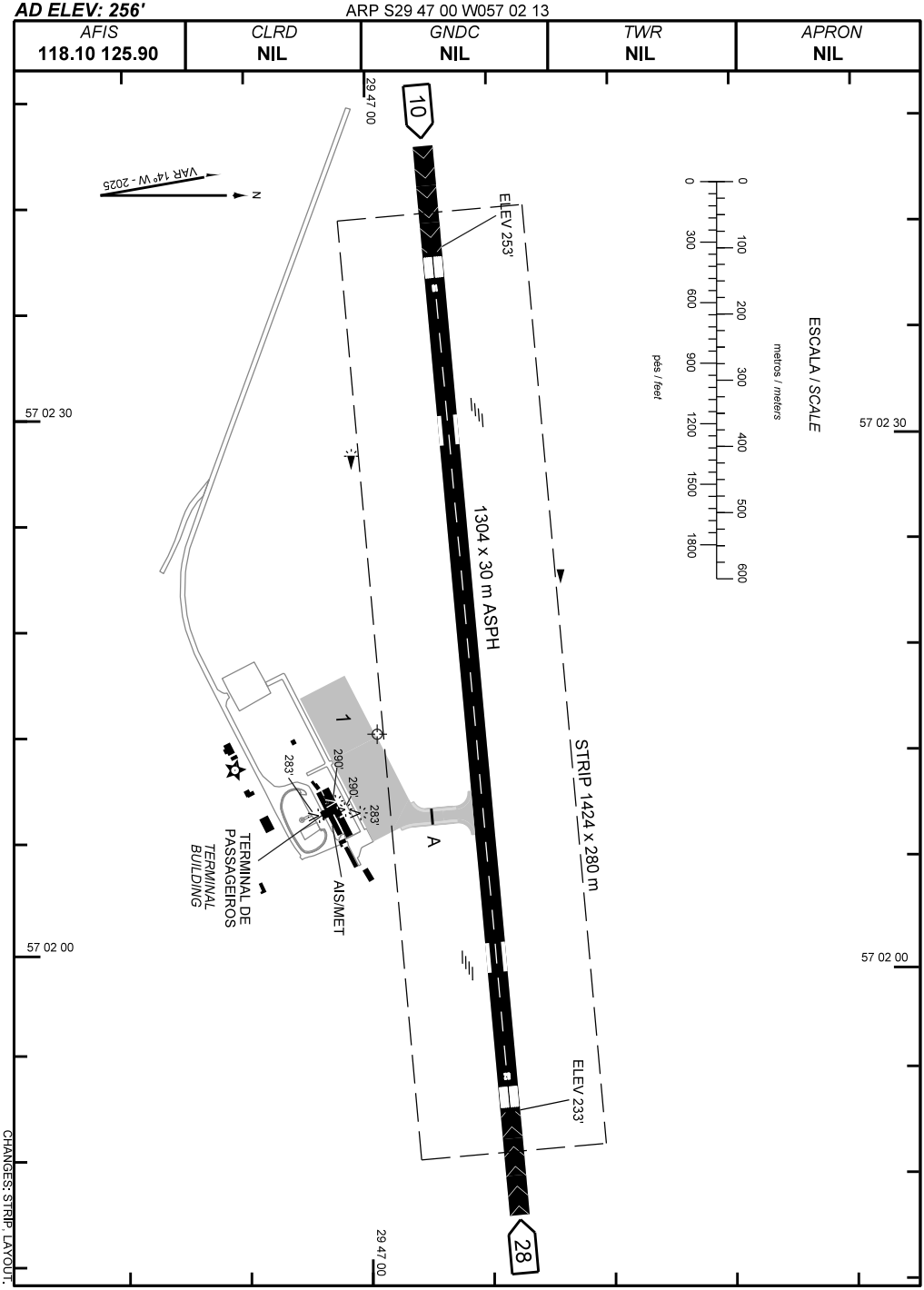

CHANGES: STRIP, LAYOUT.

ADC - SBUG: INFORMAÇÕES COMPLEMENTARES / *COMPLEMENTARY INFORMATION*

CARACTERÍSTICAS FÍSICAS / *PHYSICAL CHARACTERISTICS*

PISTA *RUNWAY*				DIMENSÕES(m) *DIMENSIONS(m)*				PCN	TIPO DE SUPERFÍCIE *SURFACE KIND*	
RWY	BRG MAG	Tipo *Type*	RCD	RWY	SWY	CWY	STRIP	RWY	RWY	SWY
a	b	c	d	e	f	g	h	i	j	k
10 28	099 279	NINST NPA	3C 3C	1304X30			1424 x 280	14/F/C/X/T	ASPH	

DISTÂNCIAS DECLARADAS, AUXÍLIOS VISUAIS E COORDENADAS DAS CABECEIRAS
DECLARED DISTANCES, VISUAL AIDS AND THRESHOLD COORDINATES

RWY	TORA(m)	TODA(m)	ASDA(m)	LDA(m)	AUXÍLIOS / *AIDS*	ALTURA GEOIDAL(m) *GEOID HEIGHT(m)*	COORDENADAS *COORDINATES*
10	1304	1304	1304	1304	PAPI	13,89	S29 46 57 W057 02 40
28	1304	1304	1304	1304	PAPI	13,86	S29 46 53 W057 01 52

SERVIÇO DE SALVAMENTO E CONTRAINCÊNDIO / *RESCUE AND FIRE FIGHTING SERVICE:* RFFS REQ - NIL

RWY 10 / 28

Sinalização horizontal / *Marking Aids*

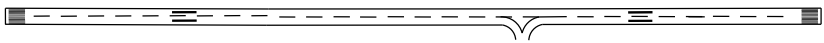

Auxílios luminosos / *Lighting Aids*

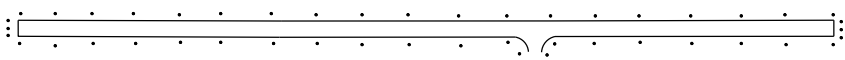

RMK: 1) MEHT: PAPI RWY 10 - 42FT
RWY 28 - 42FT

CHANGES: STRIP LAYOUT.